





Contains Ordnance Survey data.
© Crown copyright and database rights 2020. 100019783

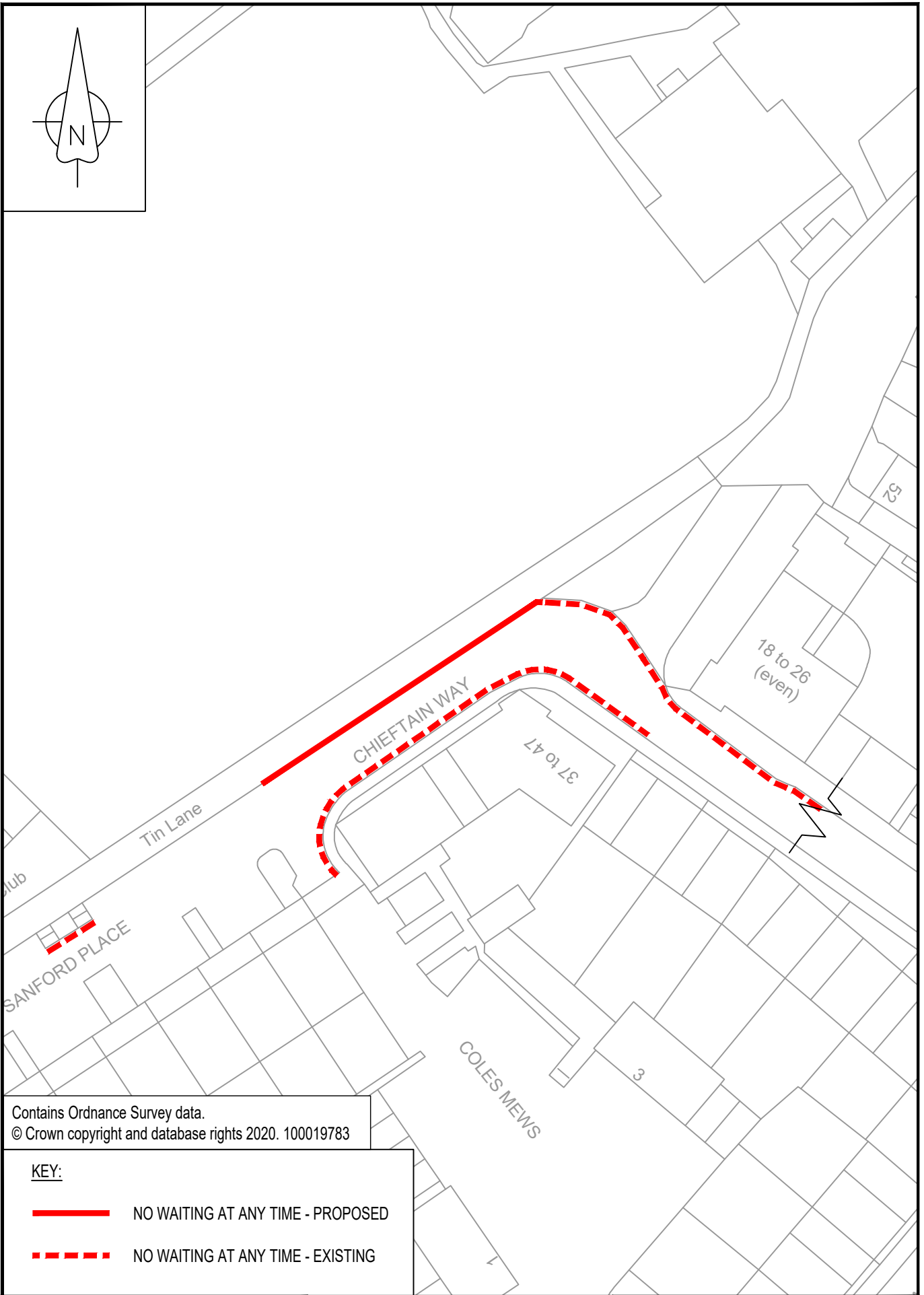
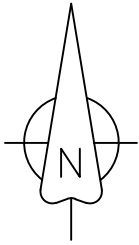
KEY:

-  NO WAITING AT ANY TIME - PROPOSED
-  NO WAITING AT ANY TIME - EXISTING
-  NO LOADING MON - SAT 8am - 9.15am AND 4.45pm - 6pm - EXISTING
-  BUS STOP CLEARWAY - EXISTING





TITLE:
EXETER HATOC SCHEMES
EXETER, DUNS福德 ROAD
OS REF. 290773 , 091672

FIGURE No:
ENV5807/001



Contains Ordnance Survey data.
© Crown copyright and database rights 2020. 100019783

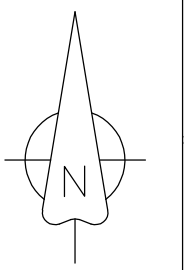
KEY:

-  NO WAITING AT ANY TIME - PROPOSED
-  NO WAITING AT ANY TIME - EXISTING



TITLE:
EXETER HATOC SCHEMES
EXETER, SANFORD PLACE
OS REF. 291208 , 091728

FIGURE No:
ENV5807/002



one

87.5m

NADDER PARK ROAD

NADDER PARK ROAD

WHEATLEY CLOSE

Contains Ordnance Survey data.
© Crown copyright and database rights 2020. 100019783

KEY:

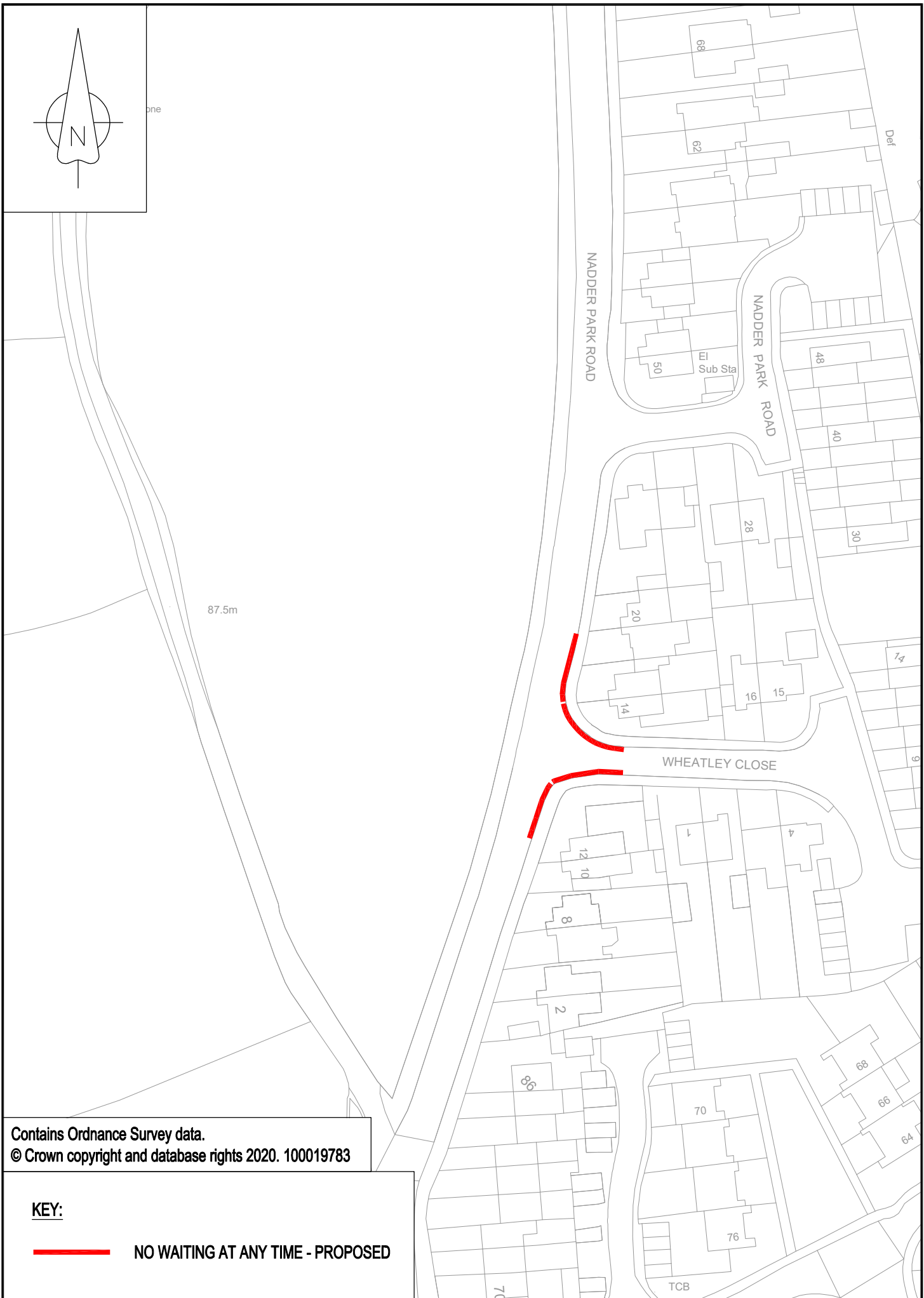


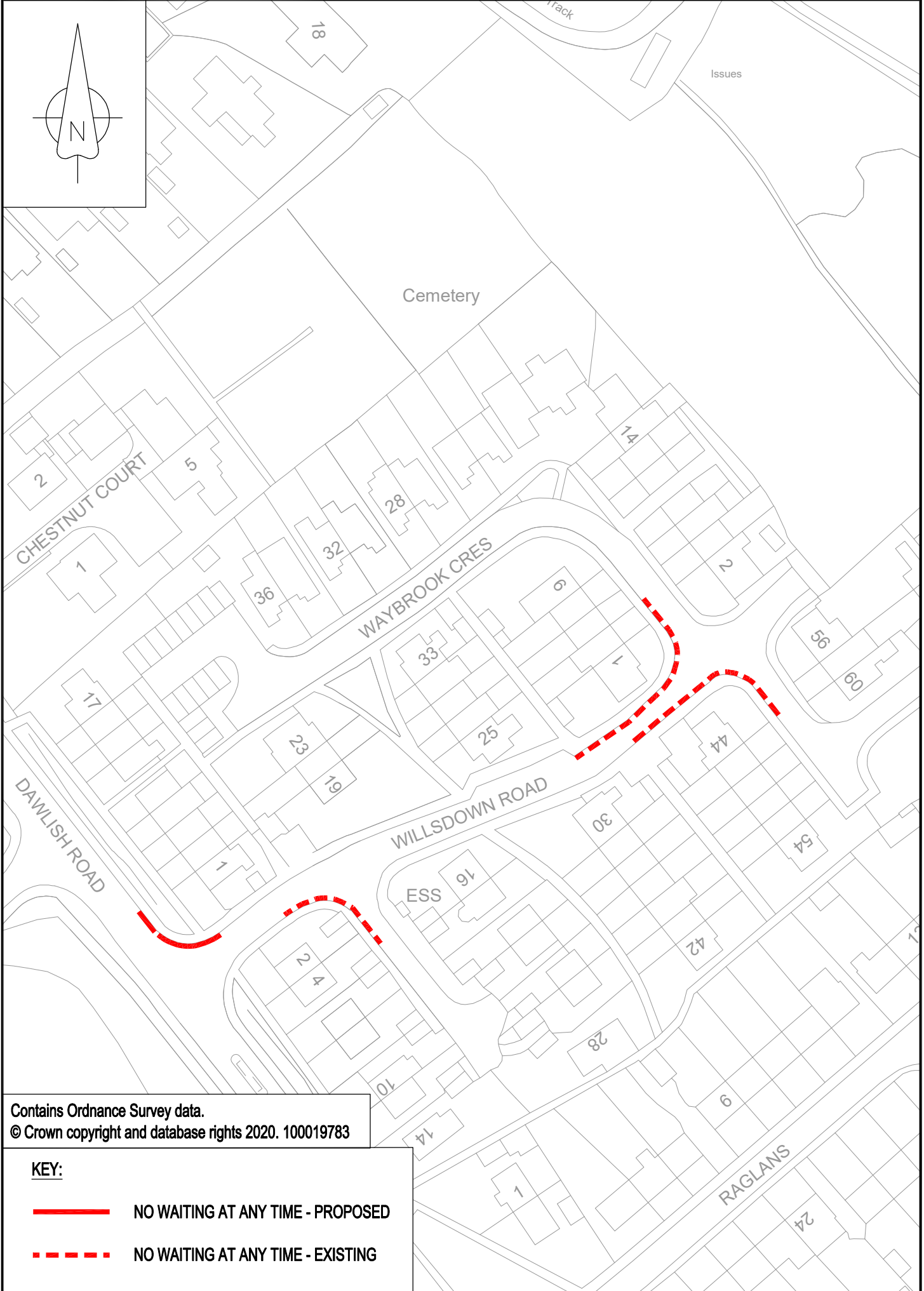
NO WAITING AT ANY TIME - PROPOSED



TITLE:
EXETER HATOC SCHEMES
EXETER, WHEATLEY CLOSE
OS REF. 289988 , 092029



FIGURE No:
ENV5807/003





Contains Ordnance Survey data.
© Crown copyright and database rights 2020. 100019783

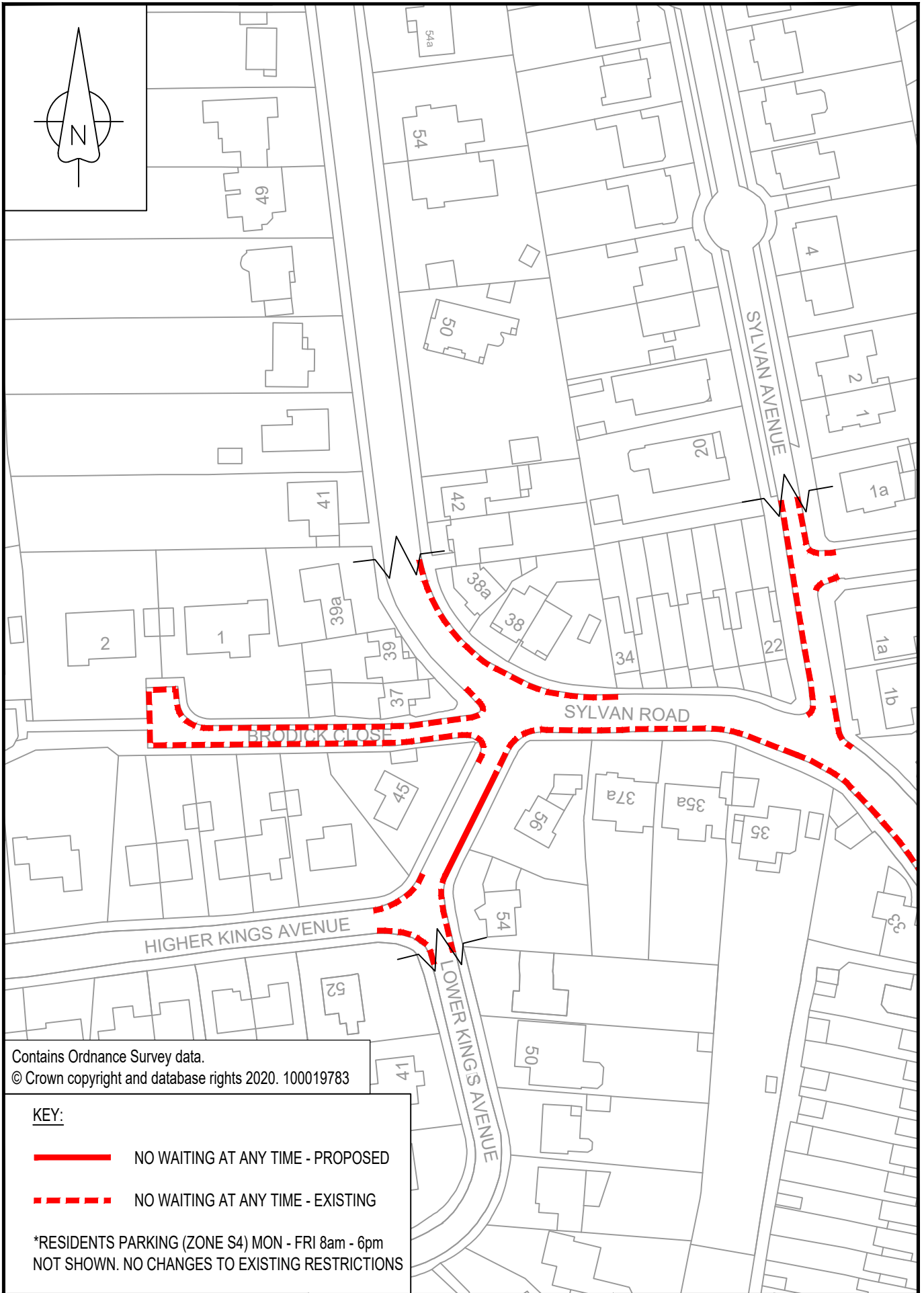
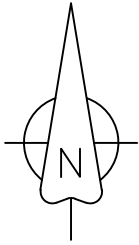
KEY:

-  NO WAITING AT ANY TIME - PROPOSED
-  NO WAITING AT ANY TIME - EXISTING



TITLE:
EXETER HATOC SCHEMES
EXETER, WILLSDOWN ROAD
OS REF. 291965 , 089865

FIGURE No:
ENV5807/004



Contains Ordnance Survey data.
 © Crown copyright and database rights 2020. 100019783

KEY:

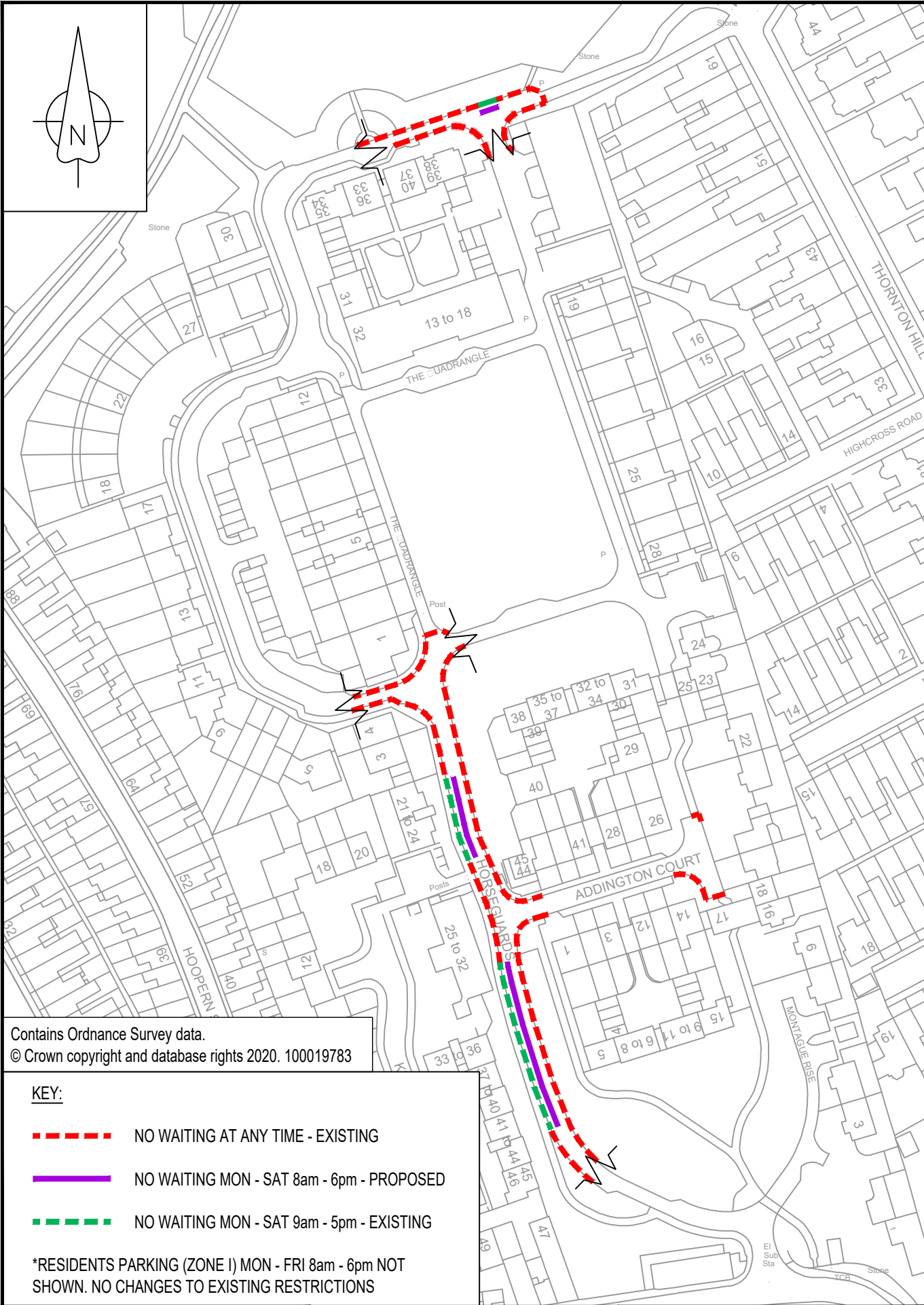
- NO WAITING AT ANY TIME - PROPOSED
- NO WAITING AT ANY TIME - EXISTING

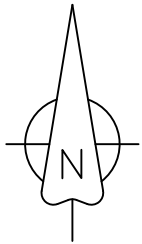
*RESIDENTS PARKING (ZONE S4) MON - FRI 8am - 6pm
 NOT SHOWN. NO CHANGES TO EXISTING RESTRICTIONS








TITLE:
 EXETER HATOC SCHEMES
 EXETER, HIGHER KINGS AVENUE
 OS REF. 292924 , 094033

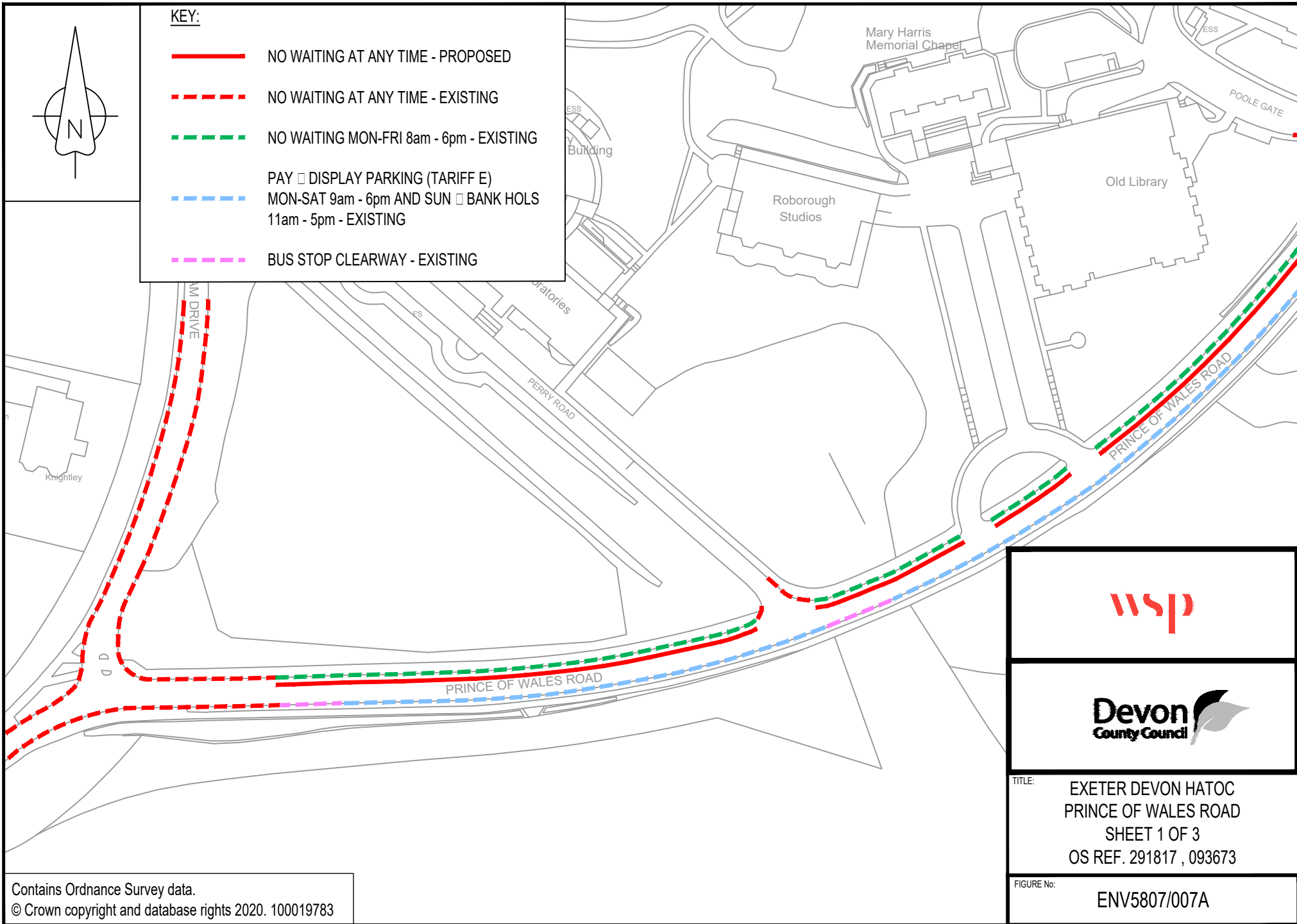
FIGURE No:
 ENV5807/005





KEY:

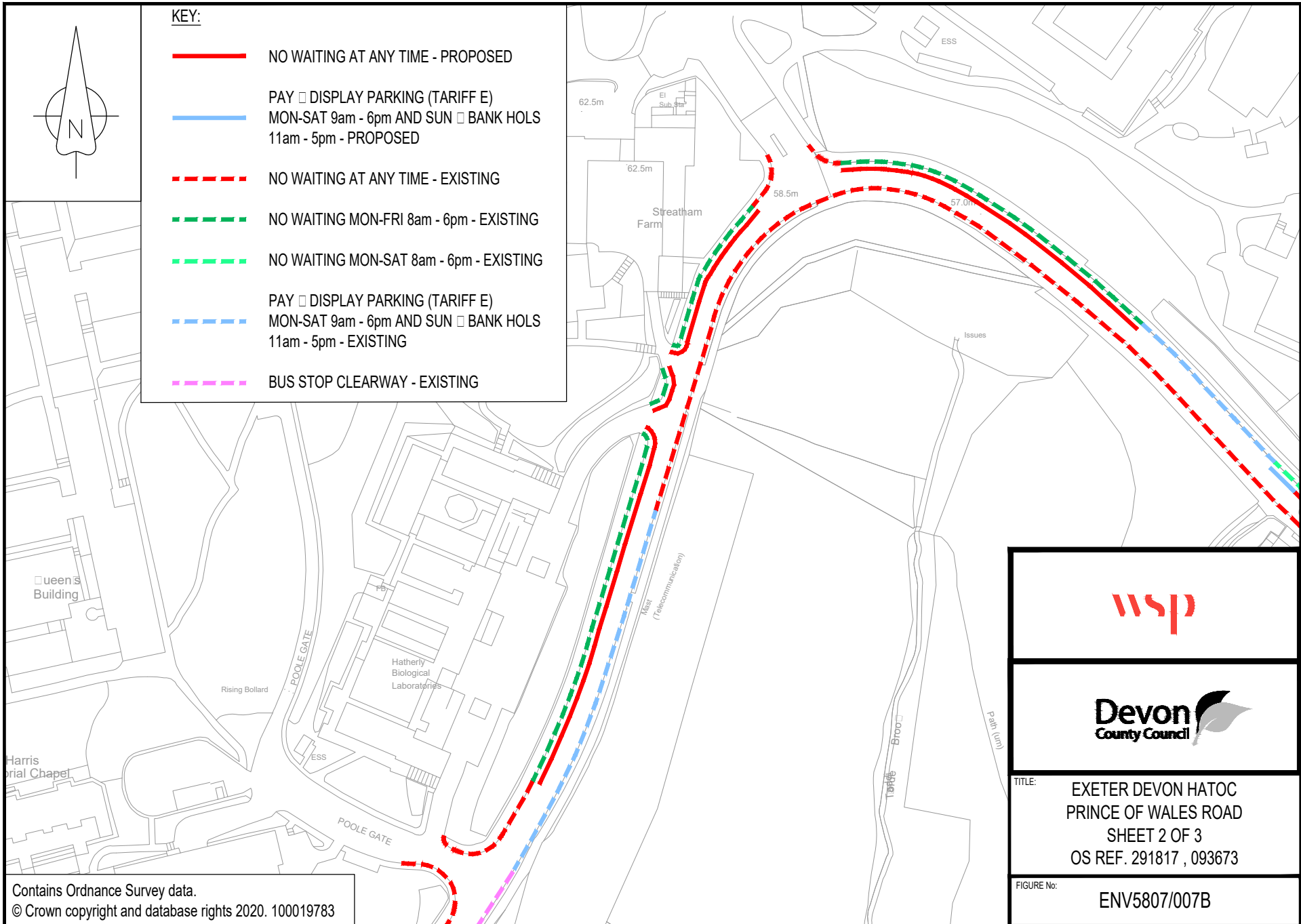
-  NO WAITING AT ANY TIME - PROPOSED
-  NO WAITING AT ANY TIME - EXISTING
-  NO WAITING MON-FRI 8am - 6pm - EXISTING
-  PAY DISPLAY PARKING (TARIFF E)
MON-SAT 9am - 6pm AND SUN BANK HOLS
11am - 5pm - EXISTING
-  BUS STOP CLEARWAY - EXISTING



Contains Ordnance Survey data.
© Crown copyright and database rights 2020. 100019783

TITLE:
EXETER DEVON HATOC
PRINCE OF WALES ROAD
SHEET 1 OF 3
OS REF. 291817 , 093673

FIGURE No:
ENV5807/007A



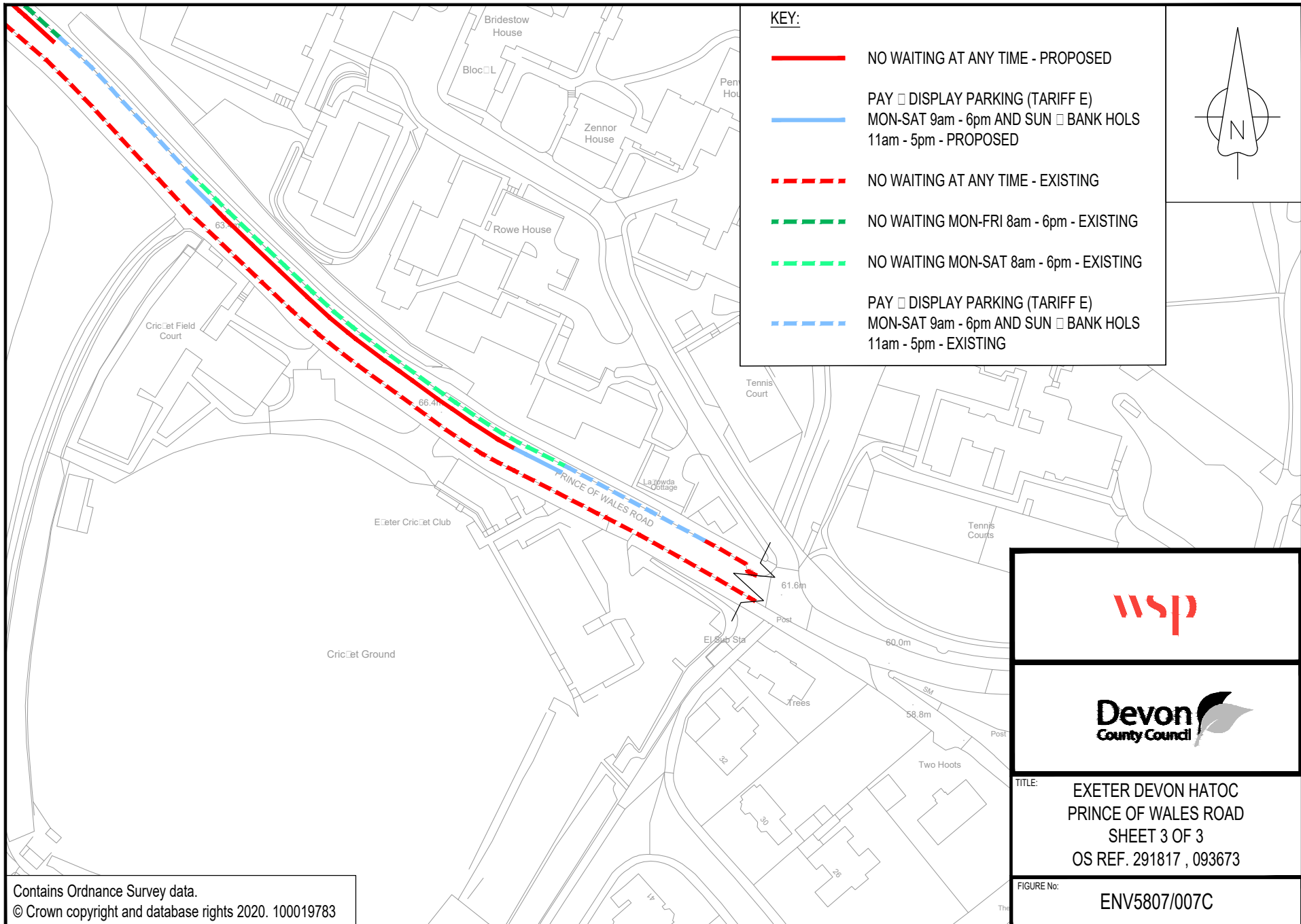
wsp

Devon
County Council

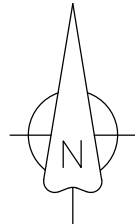
TITLE: EXETER DEVON HATOC
PRINCE OF WALES ROAD
SHEET 2 OF 3
OS REF. 291817 , 093673



FIGURE No: ENV5807/007B

Contains Ordnance Survey data.
© Crown copyright and database rights 2020. 100019783



- KEY:**
- NO WAITING AT ANY TIME - PROPOSED
 - PAY & DISPLAY PARKING (TARIFF E) MON-SAT 9am - 6pm AND SUN & BANK HOLS 11am - 5pm - PROPOSED
 - - - NO WAITING AT ANY TIME - EXISTING
 - - - NO WAITING MON-FRI 8am - 6pm - EXISTING
 - - - NO WAITING MON-SAT 8am - 6pm - EXISTING
 - - - PAY & DISPLAY PARKING (TARIFF E) MON-SAT 9am - 6pm AND SUN & BANK HOLS 11am - 5pm - EXISTING

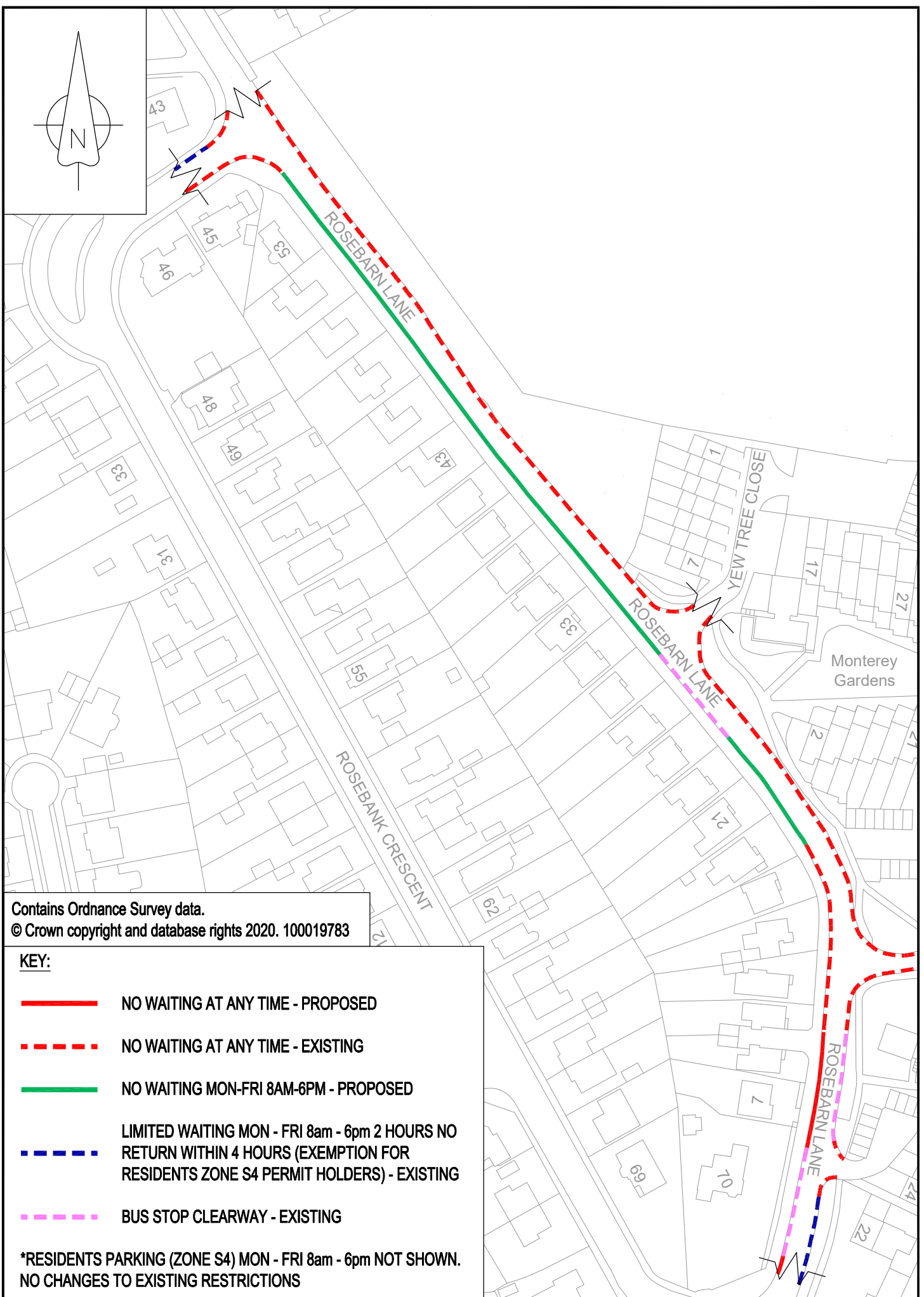


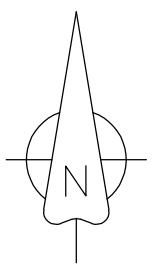



TITLE: EXETER DEVON HATOC
PRINCE OF WALES ROAD
SHEET 3 OF 3
OS REF. 291817 , 093673

FIGURE No: ENV5807/007C

Contains Ordnance Survey data.
© Crown copyright and database rights 2020. 100019783







HIGHER BARLEY MOUNT



PROPOSED NO WAITING AT ANY TIME

Contains Ordnance Survey data.
© Crown copyright and database rights 2020. 100019783

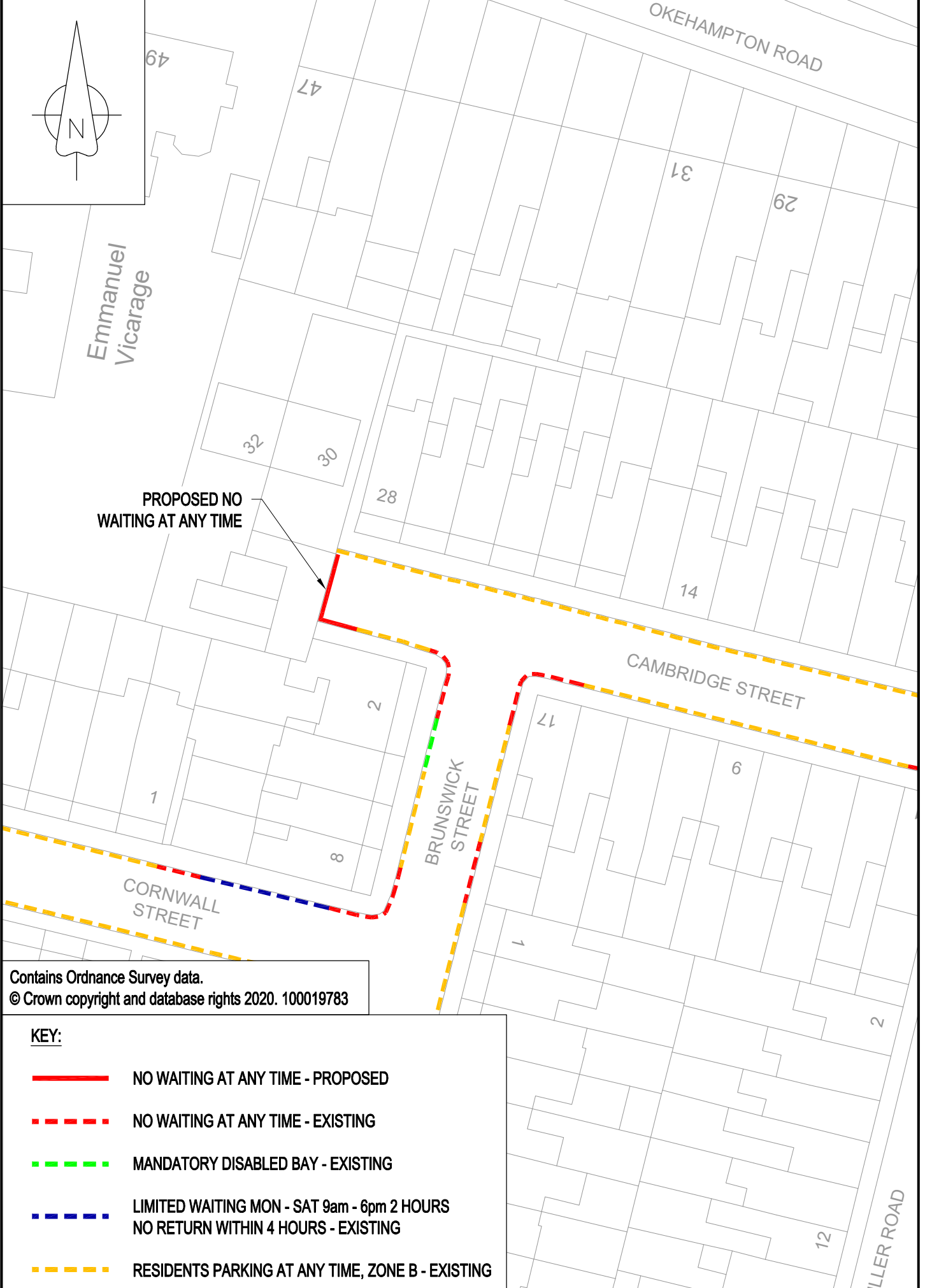
KEY:

-  NO WAITING AT ANY TIME - PROPOSED
-  DISABLED BAY - EXISTING



TITLE:
**EXETER HATOC SCHEMES
EXETER, BARLEY MOUNT
OS REF. 290349 , 092348**

FIGURE No:
ENV5807/009



PROPOSED NO WAITING AT ANY TIME

Contains Ordnance Survey data.
© Crown copyright and database rights 2020. 100019783

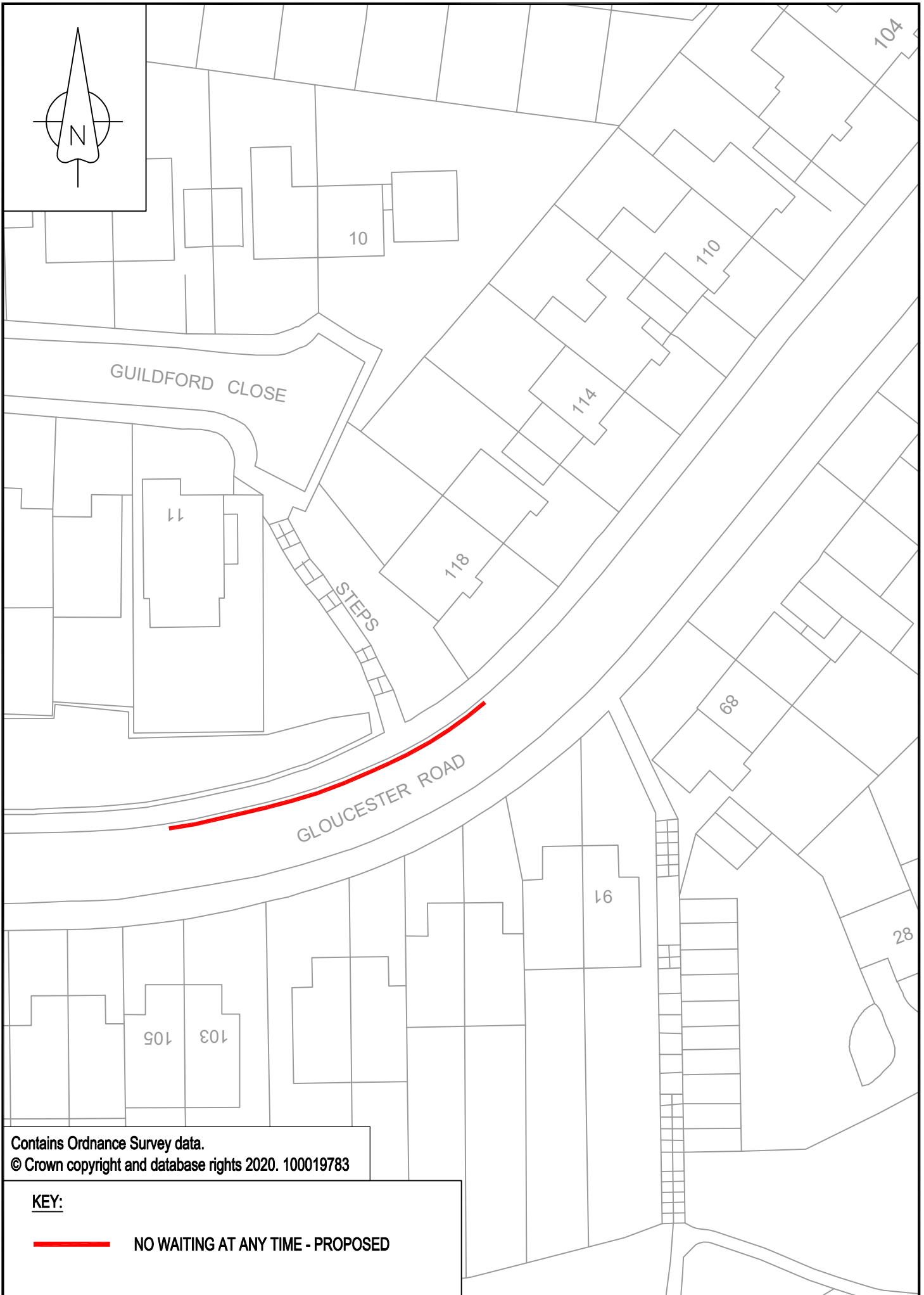
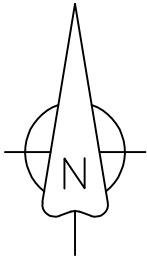
KEY:

- NO WAITING AT ANY TIME - PROPOSED
- - - NO WAITING AT ANY TIME - EXISTING
- - - MANDATORY DISABLED BAY - EXISTING
- - - LIMITED WAITING MON - SAT 9am - 6pm 2 HOURS
NO RETURN WITHIN 4 HOURS - EXISTING
- - - RESIDENTS PARKING AT ANY TIME, ZONE B - EXISTING



TITLE:
EXETER HATOC SCHEMES
EXETER, CAMBRIDGE STREET
OS REF. 291110 , 092204

FIGURE No:
ENV5807/010



Contains Ordnance Survey data.
© Crown copyright and database rights 2020. 100019783

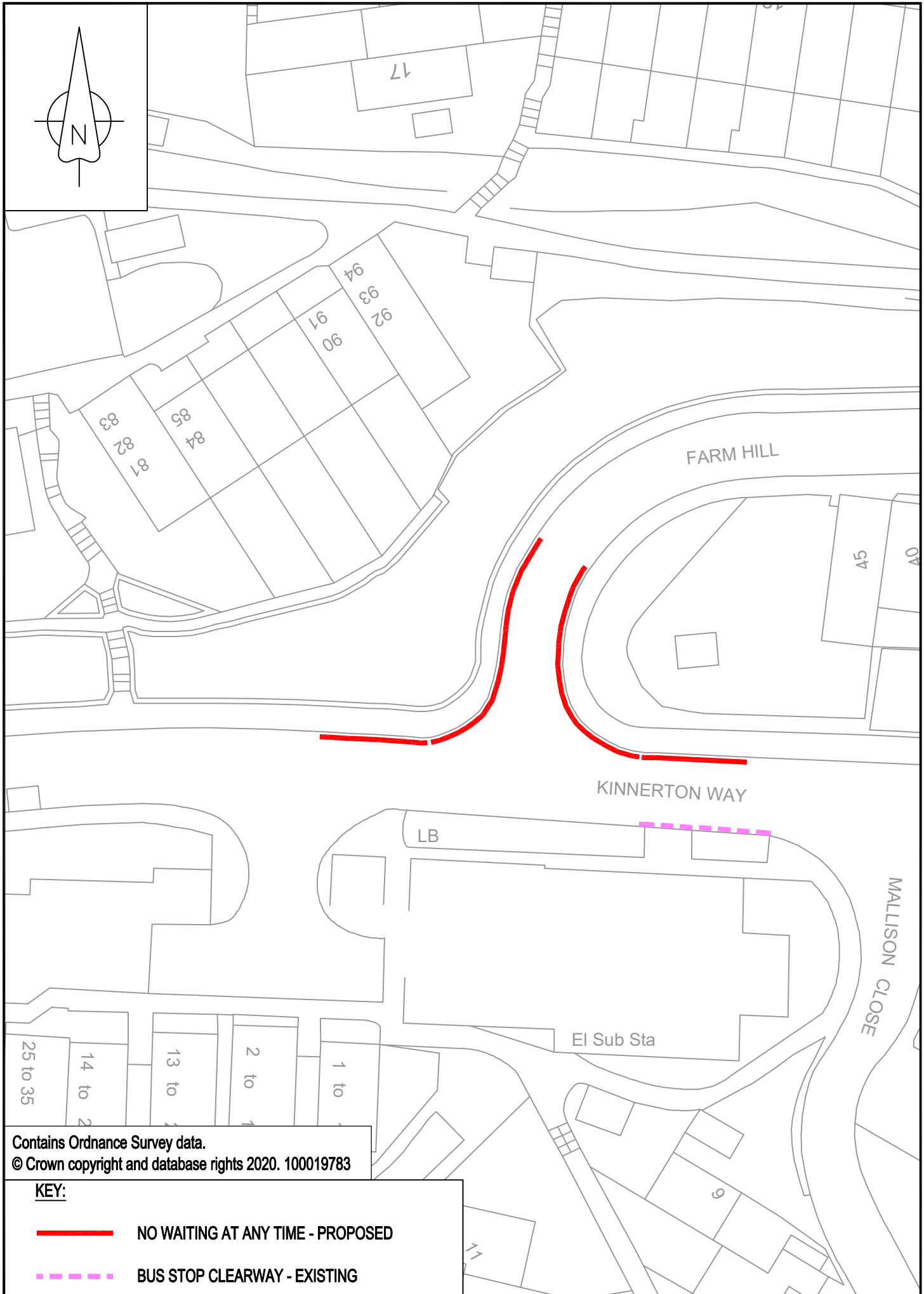
KEY:

 NO WAITING AT ANY TIME - PROPOSED





TITLE:
**EXETER HATOC SCHEMES
EXETER, GLOUCESTER ROAD
OS REF. 290230 , 092953**

FIGURE No:
ENV5807/011



Contains Ordnance Survey data.
© Crown copyright and database rights 2020. 100019783

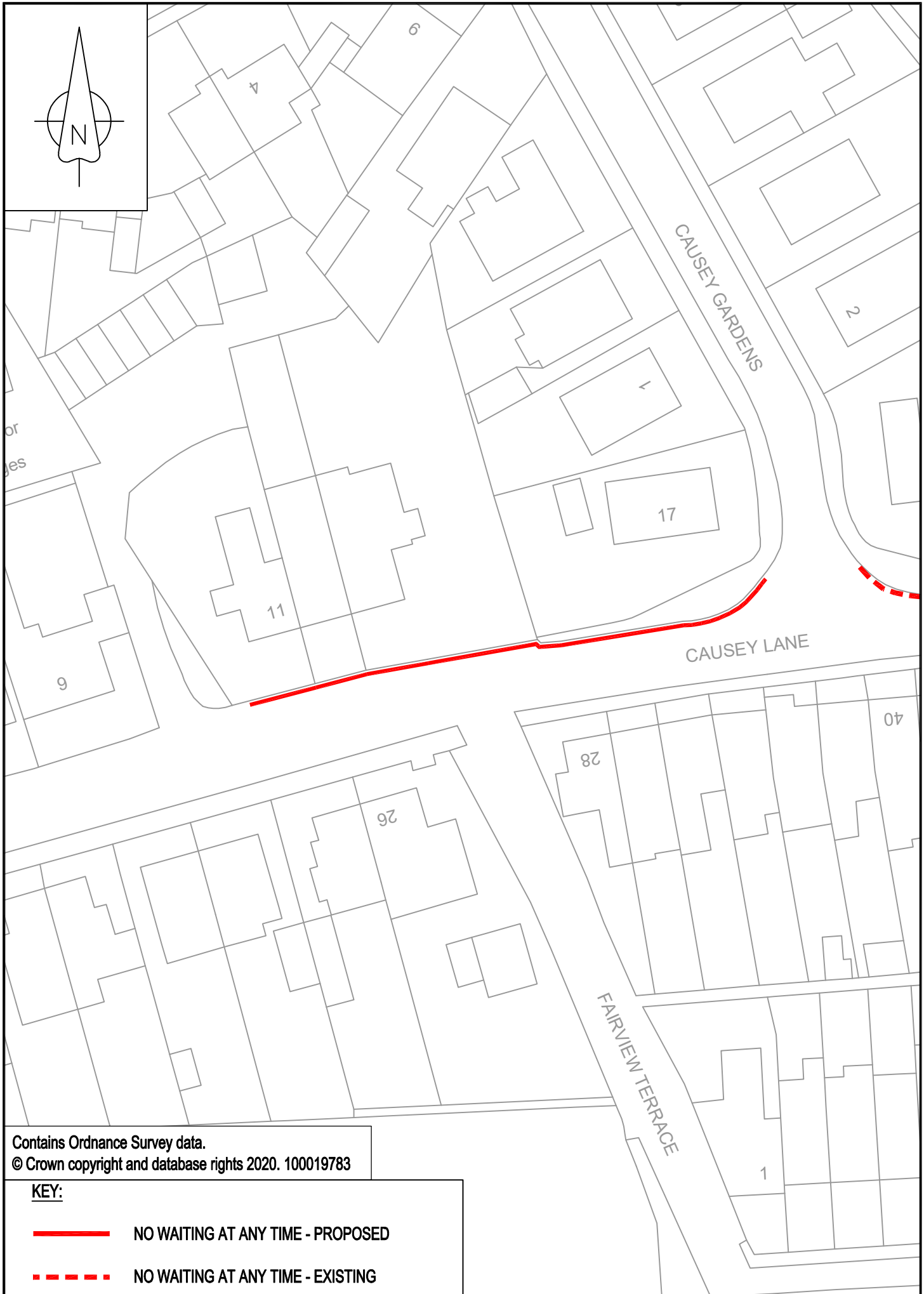
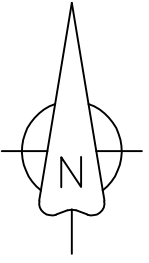
KEY:

-  NO WAITING AT ANY TIME - PROPOSED
-  BUS STOP CLEARWAY - EXISTING



TITLE:
**EXETER HATOC SCHEMES
EXETER, KINNERTON WAY
OS REF. 290602 , 093742**

FIGURE No:
ENV5807/012



Contains Ordnance Survey data.
© Crown copyright and database rights 2020. 100019783

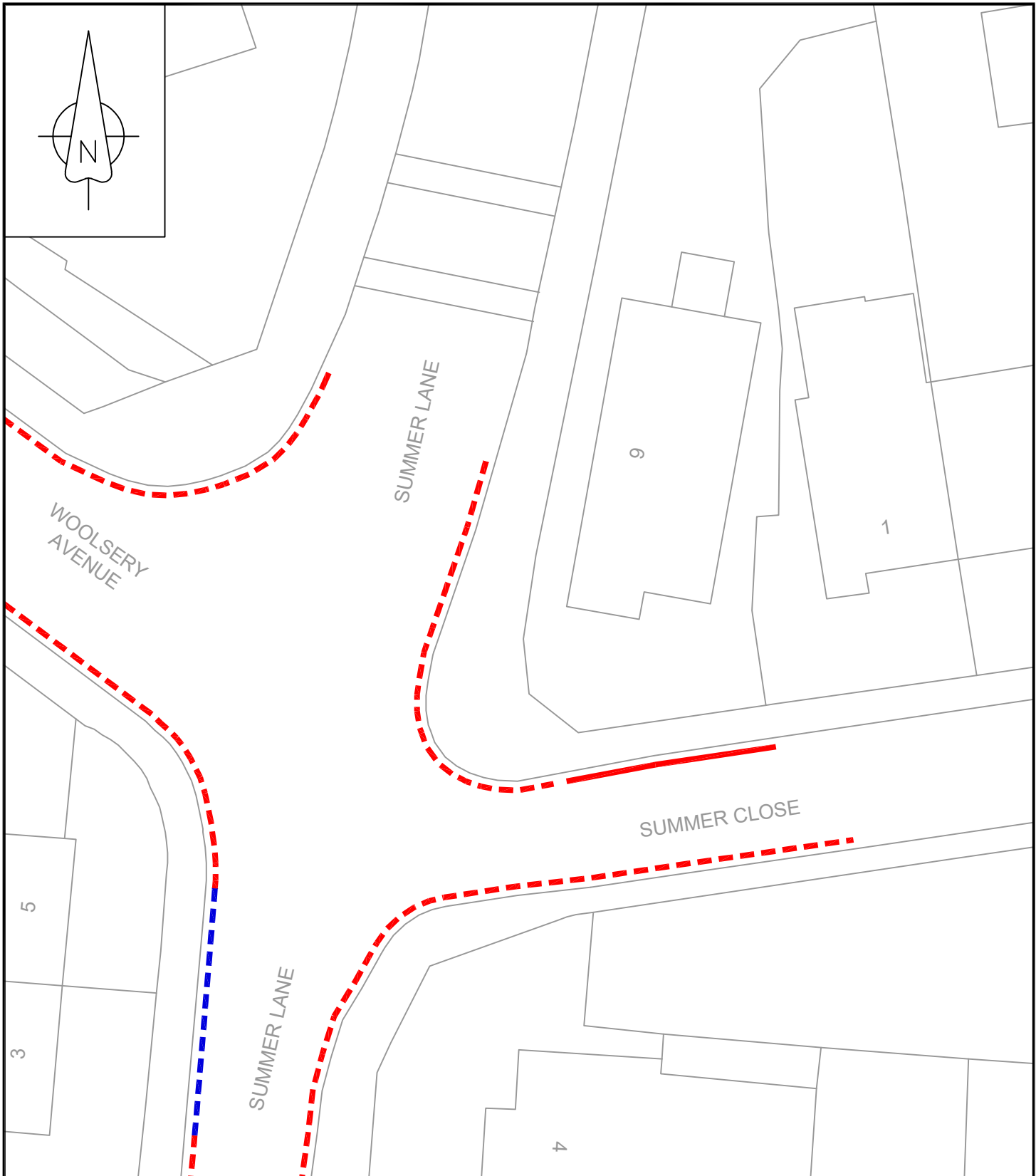
KEY:

-  NO WAITING AT ANY TIME - PROPOSED
-  NO WAITING AT ANY TIME - EXISTING



TITLE:
**EXETER HATOC SCHEMES
EXETER, CAUSEY LANE
OS REF. 296572 , 094233**

FIGURE No:
ENV5807/013



Contains Ordnance Survey data.
© Crown copyright and database rights 2020. 100019783

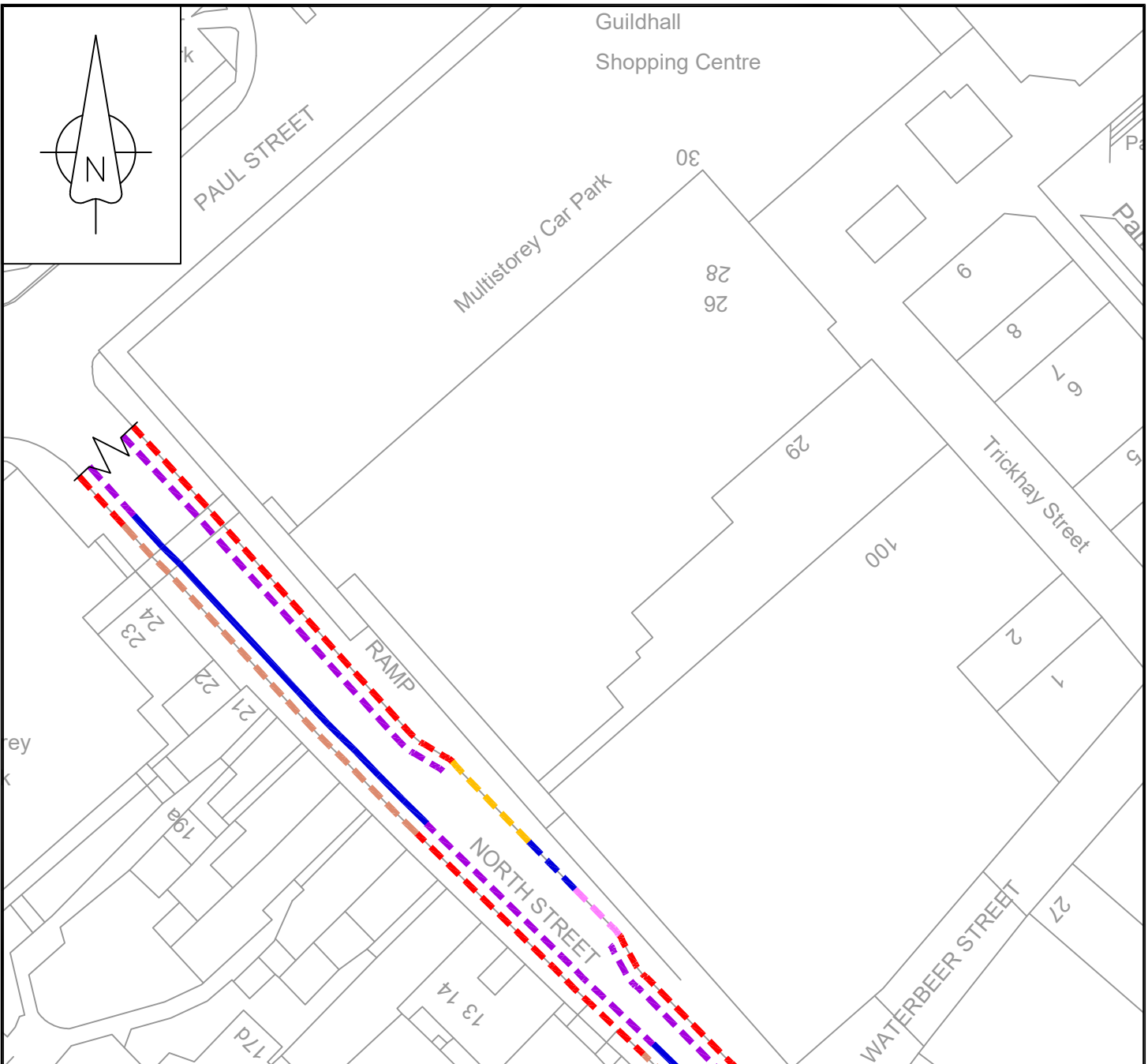
KEY:

	NO WAITING AT ANY TIME - PROPOSED
	NO WAITING AT ANY TIME - EXISTING
	LIMITED WAITING MON - SAT 9am - 6pm 30 MINUTES NO RETURN WITHIN 1 HOUR - EXISTING



TITLE:
**EXETER HATOC SCHEMES
EXETER, SUMMER CLOSE
OS REF. 294834 , 093673**

FIGURE No:
ENV5807/014



Contains Ordnance Survey data.
 © Crown copyright and database rights 2020. 100019783

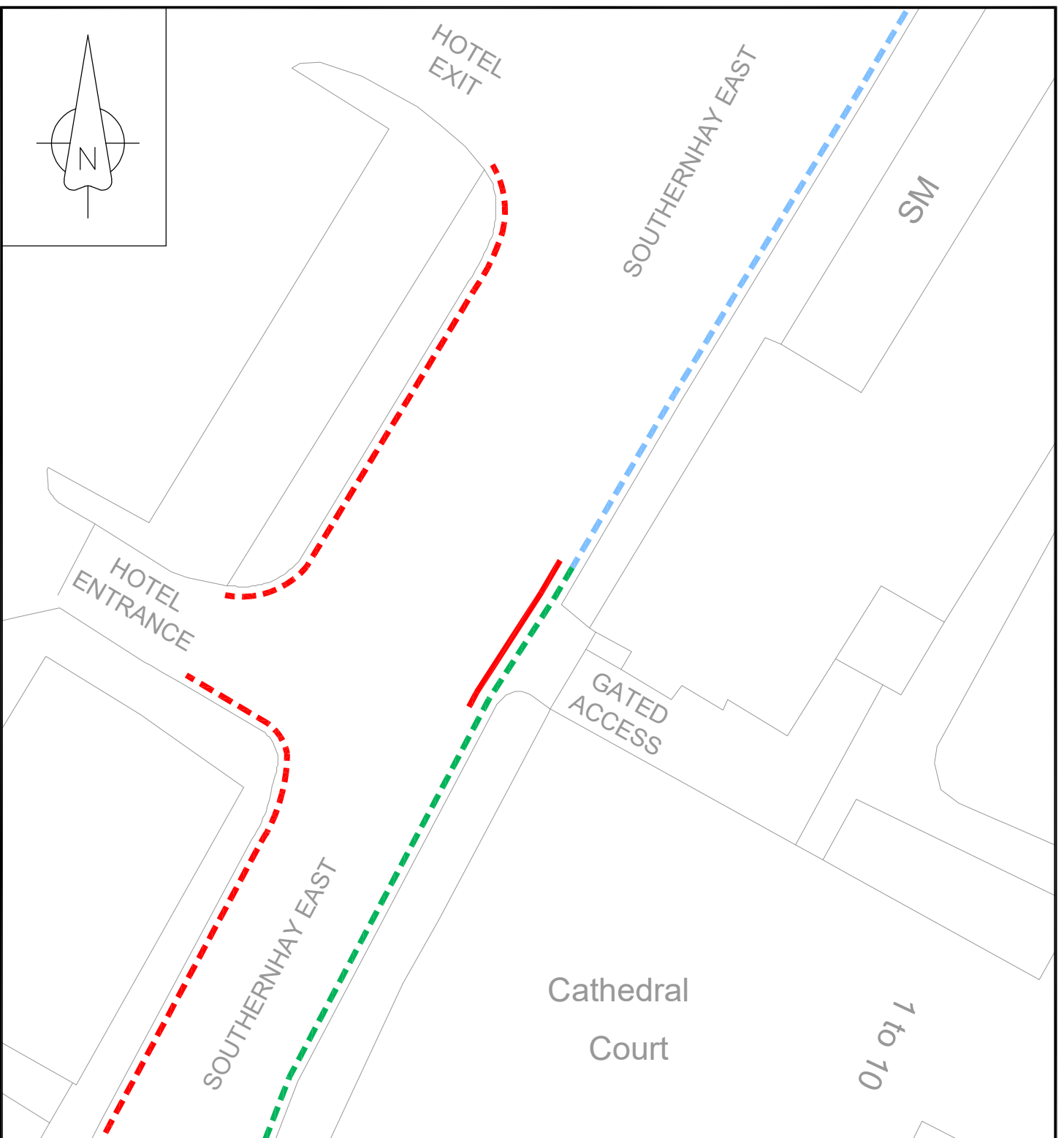
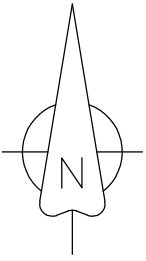
KEY:

	LOADING ONLY AT ANY TIME - PROPOSED
	LOADING ONLY AT ANY TIME - EXISTING
	LOADING ONLY 7am - 7pm - EXISTING
	NO LOADING AT ANY TIME - EXISTING
	EXISTING DISABLED BADGE HOLDERS ONLY AT ANY TIME MAXIMUM STAY 2 HOURS NO RETURN WITHIN 4 HOURS 8am - 6pm - EXISTING
	NO STOPPING AT ANY TIME EXCEPT TAXIS - EXISTING
	NO WAITING AT ANY TIME - EXISTING



TITLE:
EXETER HATOC SCHEMES
 EXETER, NORTH STREET
 OS REF. 291851 , 092611

FIGURE No:
ENV5807/017



Contains Ordnance Survey data.
 © Crown copyright and database rights 2020. 100019783

KEY:

- NO WAITING AT ANY TIME - PROPOSED
- NO WAITING AT ANY TIME - EXISTING
- NO WAITING 8am - 6pm - EXISTING
- PAY & DISPLAY (TARIFF EXETER A) MON - SAT 8am - 6pm AND SUN & BANK HOLS 11am - 5pm MAX STAY 1 HOUR MON - SAT & 2 HOURS SUN & BANK HOLS - EXISTING

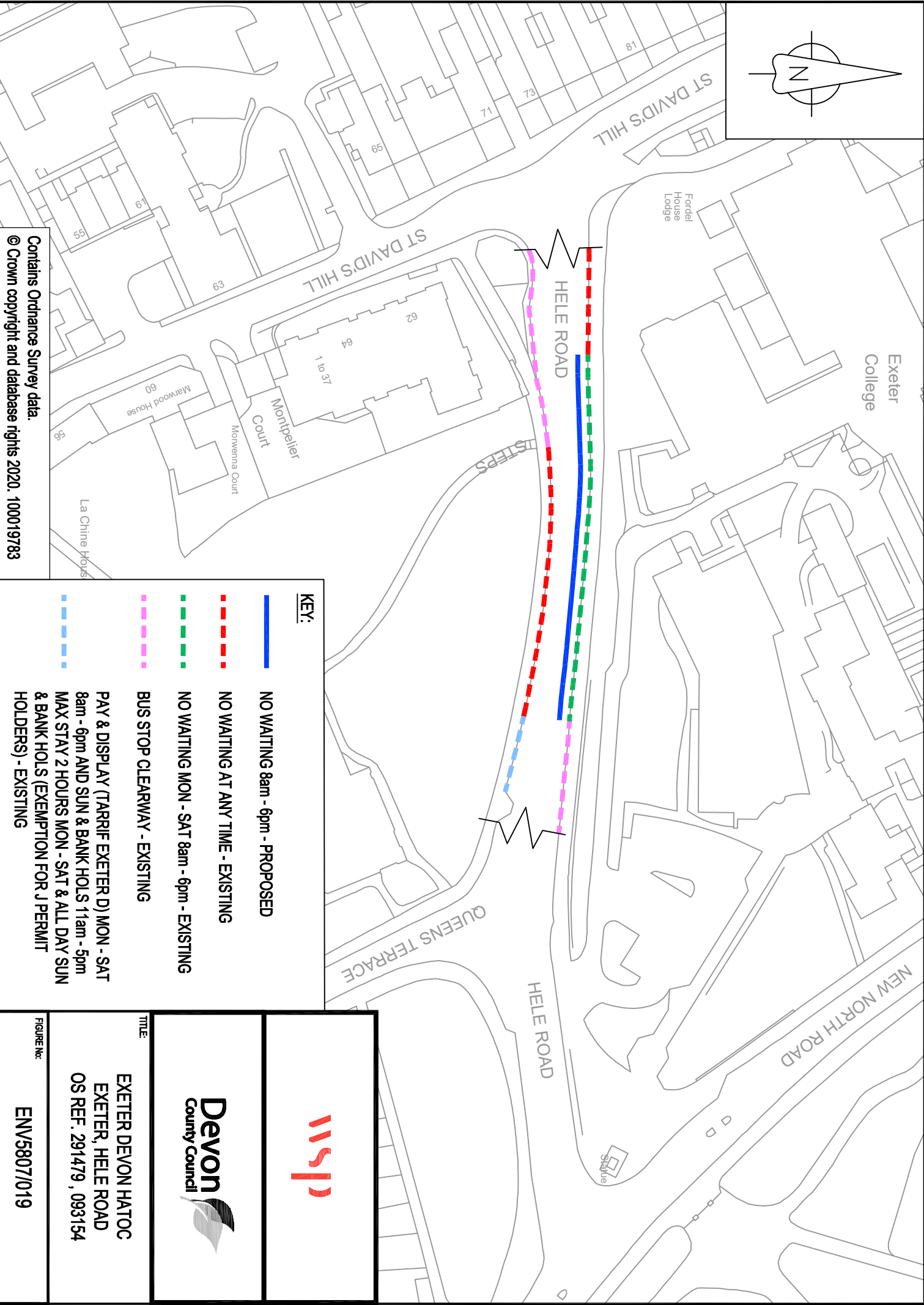
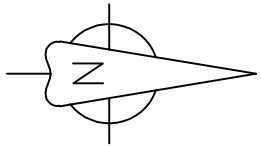


TITLE:






EXETER HATOC SCHEMES
 EXETER, SOUTHERNHAY EAST
 OS REF. 292228 , 092334

FIGURE No:

ENV5807/018



KEY:

-  NO WAITING 8am - 6pm - PROPOSED
-  NO WAITING AT ANY TIME - EXISTING
-  NO WAITING MON - SAT 8am - 6pm - EXISTING
-  BUS STOP CLEARWAY - EXISTING
-  PAY & DISPLAY (TARIFF EXETER D) MON - SAT 8am - 6pm AND SUN & BANK HOLS 11am - 5pm MAX STAY 2 HOURS MON - SAT & ALL DAY SUN & BANK HOLS (EXEMPTION FOR J PERMIT HOLDERS) - EXISTING



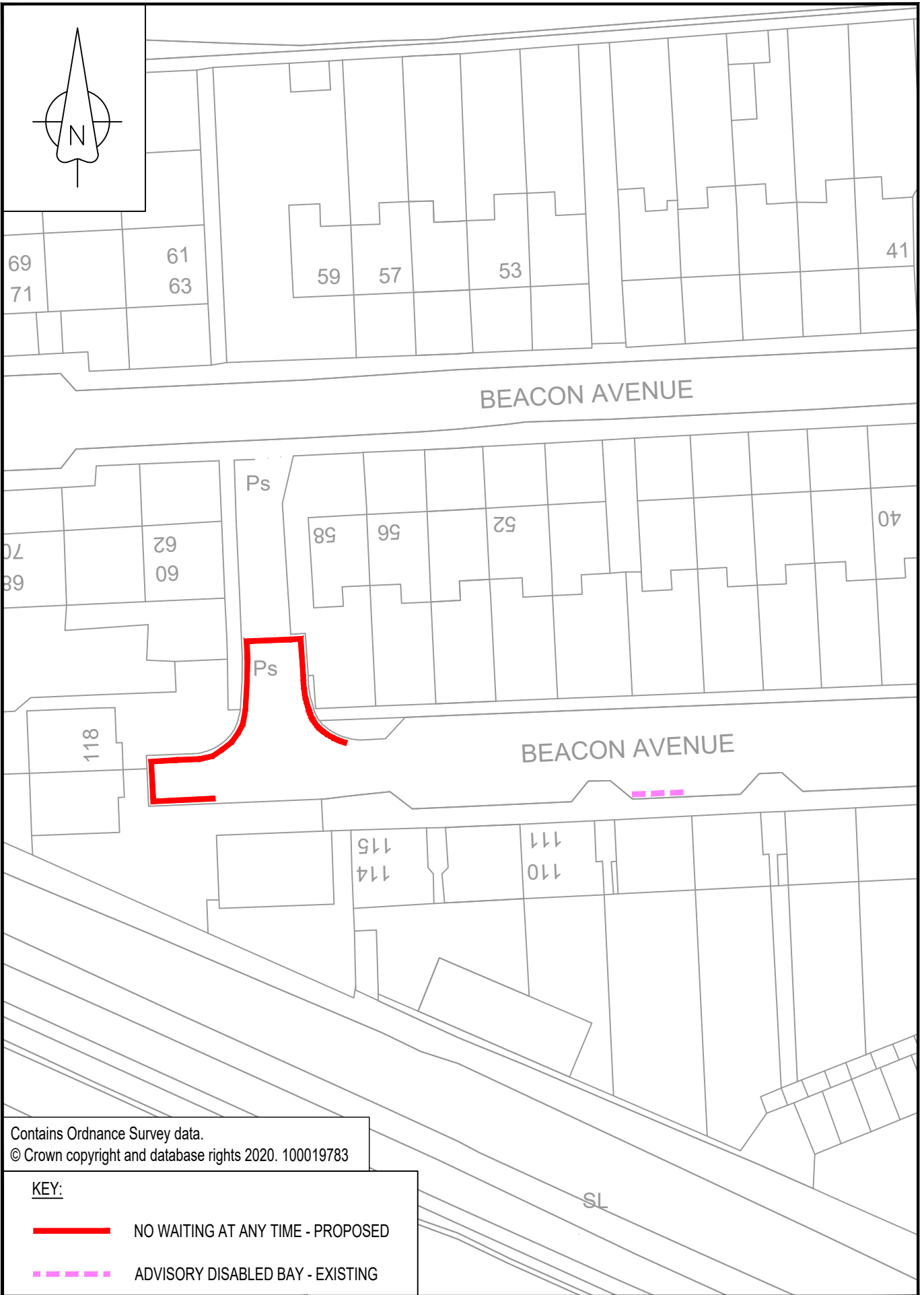
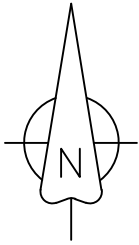
TITLE:

EXETER DEVON HATOC
EXETER, HELE ROAD
OS REF. 291479 , 093154

FIGURE NO.:



ENV5807/019

Contains Ordnance Survey data.
© Crown copyright and database rights 2020. 100019783



Contains Ordnance Survey data.
© Crown copyright and database rights 2020. 100019783

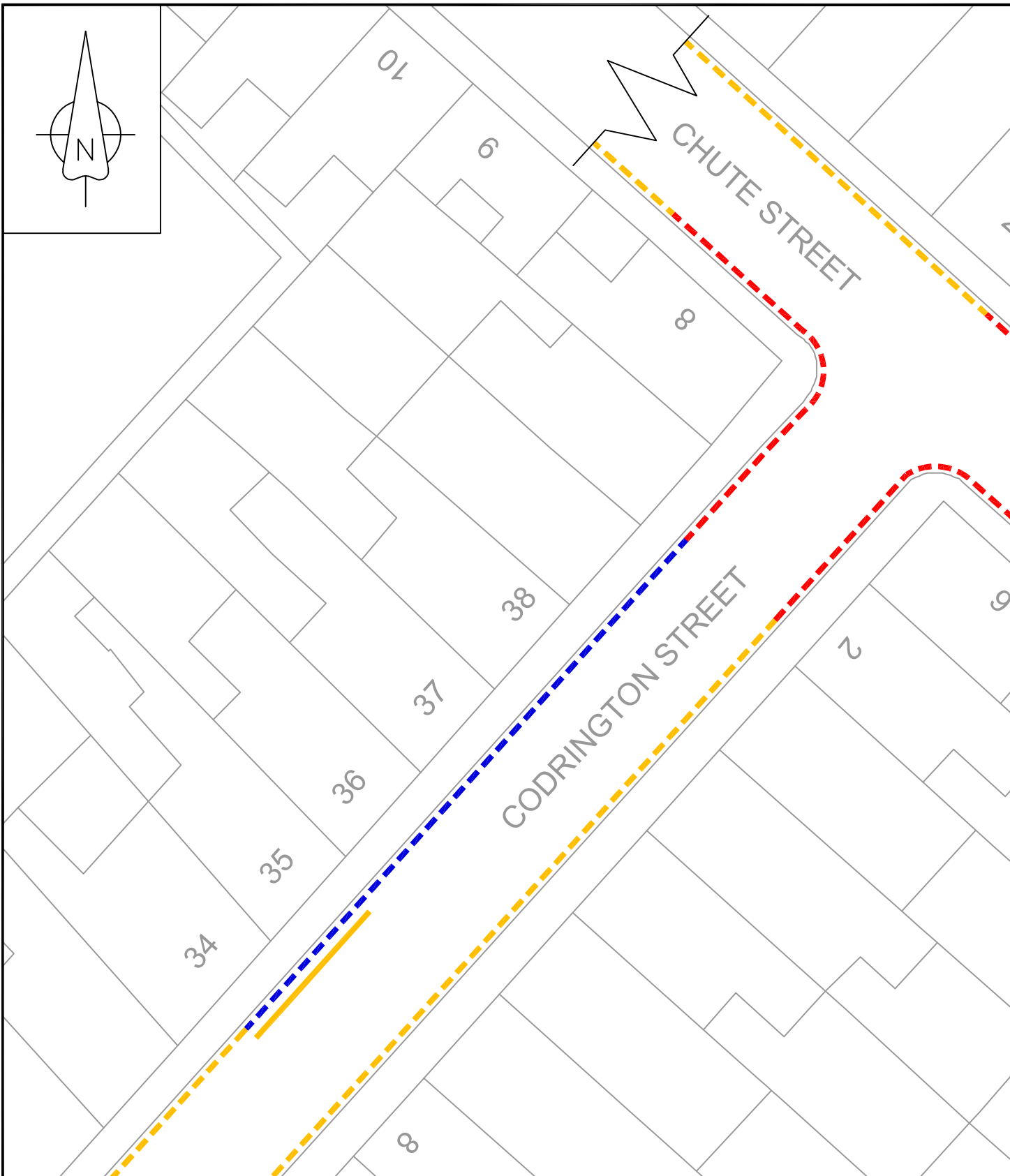
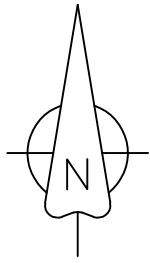
KEY:

-  NO WAITING AT ANY TIME - PROPOSED
-  ADVISORY DISABLED BAY - EXISTING







TITLE:
EXETER HATOC SCHEMES
EXETER, BEACON AVENUE
OS REF. 293983 , 093581

FIGURE No:
ENV5807/021



KEY:

-  NO WAITING AT ANY TIME - EXISTING
-  RESIDENTS PARKING AT ANY TIME ZONE C - PROPOSED
-  RESIDENTS PARKING AT ANY TIME ZONE C - EXISTING
-  LIMITED WAITING MON - SAT 9am - 6pm 2 HOURS NO RETURN WITHIN 4 HOURS - EXISTING

Contains Ordnance Survey data.
© Crown copyright and database rights 2020. 100019783

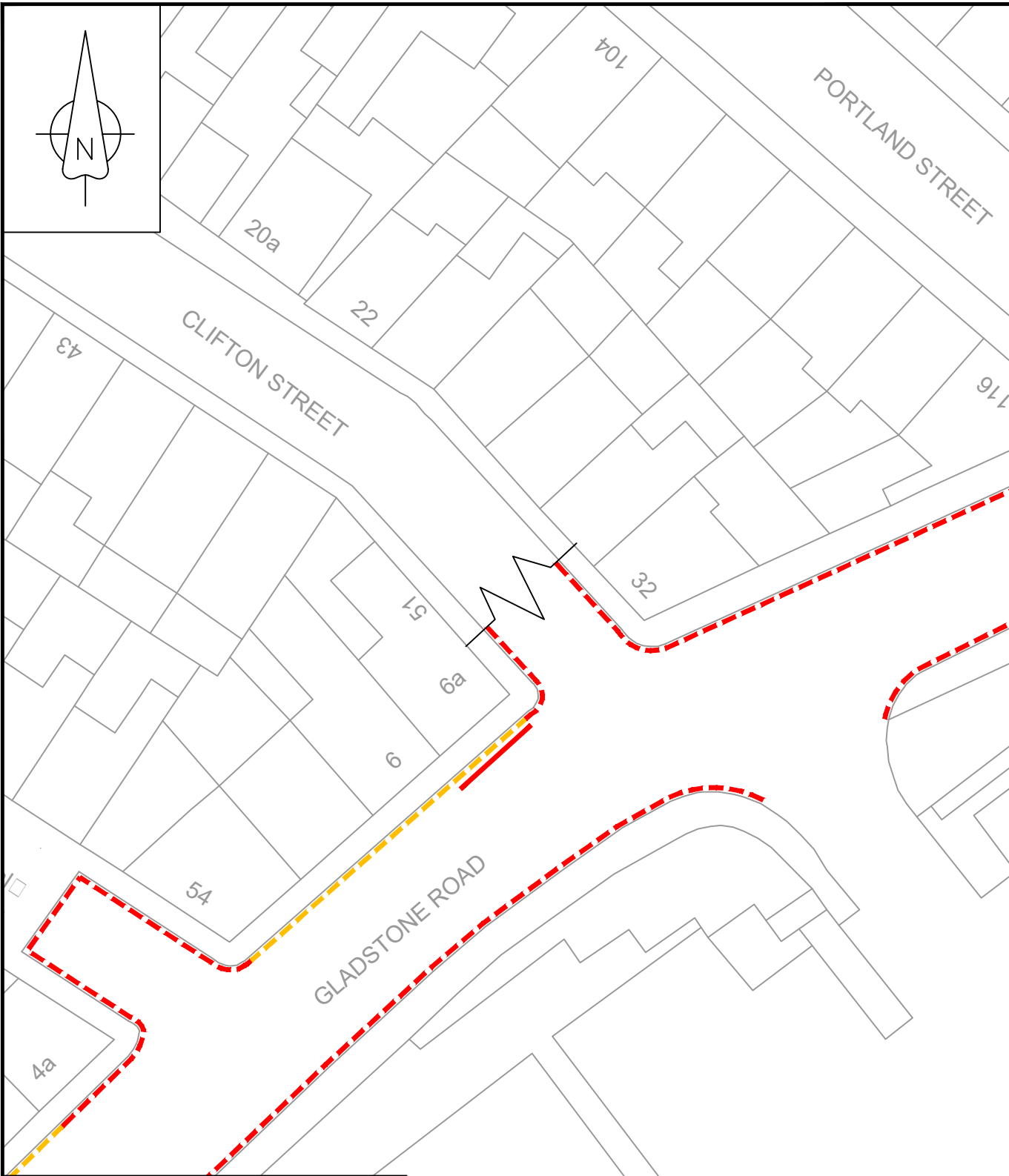


TITLE:

EXETER HATOC SCHEMES
EXETER, CODRINGTON STREET
OS REF. 292813 , 092979




FIGURE No:

ENV5807/022



Contains Ordnance Survey data.
© Crown copyright and database rights 2020. 100019783

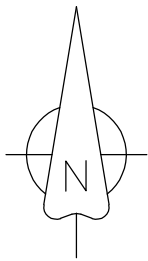
KEY:

	NO WAITING AT ANY TIME - EXISTING
	NO WAITING AT ANY TIME - PROPOSED
	RESIDENTS PARKING AT ANY TIME (ZONE C) - EXISTING



TITLE:
EXETER HATOC SCHEMES
EXETER, GLADSTONE ROAD
OS REF. 293155 , 092811

FIGURE No:
ENV5807/023



118

Ps

BEACON AVENUE

115
114

111
110

SL

MONK'S ROAD

263

SERVICE ROAD

El Sub Sta

268






64

PINHOE ROAD

LB

Contains Ordnance Survey data.
© Crown copyright and database rights 2020. 100019783

KEY:

-  LIMITED WAITING MON - SAT 9am - 6pm 2 HOURS NO RETURN WITHIN 4 HOURS- PROPOSED
-  LIMITED WAITING MON - SAT 9am - 6pm 2 HOURS NO RETURN WITHIN 4 HOURS - EXISTING
-  RESIDENTS PARKING AT ANY TIME ZONE T3 - PROPOSED
-  RESIDENTS PARKING AT ANY TIME ZONE T3 - EXISTING
-  NO WAITING AT ANY TIME - EXISTING

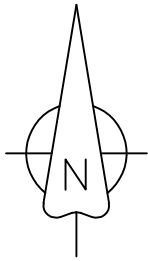


TITLE:

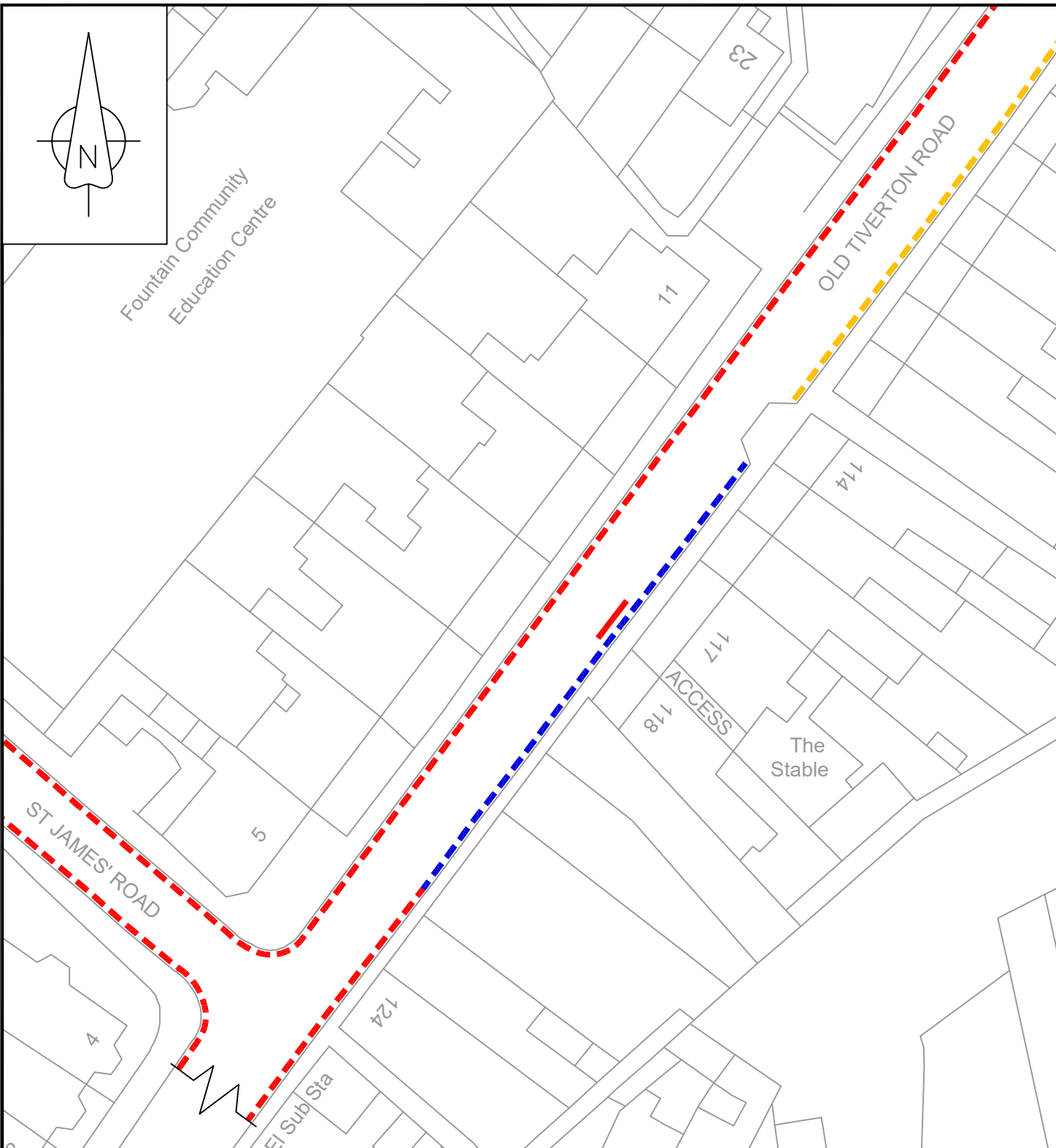
EXETER HATOC SCHEMES
EXETER, MONKS ROAD
OS REF. 293983 , 093518

FIGURE No:





ENV5807/024



Fountain Community
Education Centre



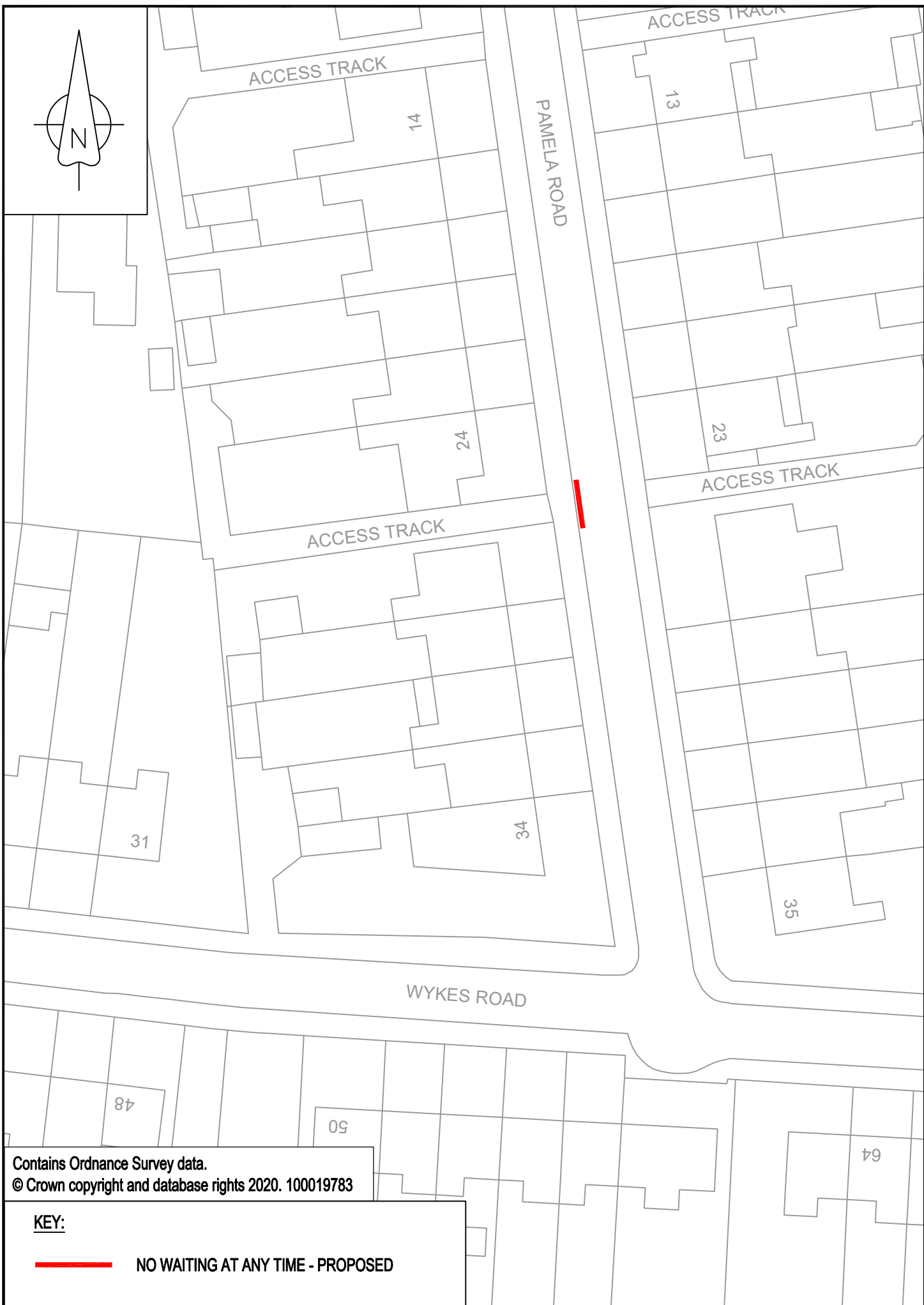
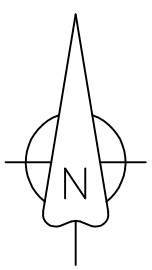
Contains Ordnance Survey data.
© Crown copyright and database rights 2020. 100019783

- KEY:**
-  NO WAITING AT ANY TIME - PROPOSED
 -  NO WAITING AT ANY TIME - EXISTING
 -  LIMITED WAITING MON - SAT 9am - 6pm 30 MINUTES
NO RETURN WITHIN 1 HOUR - EXISTING
 -  RESIDENTS PARKING AT ANY TIME ZONE F - EXISTING



TITLE:
EXETER HATOC SCHEMES
EXETER, OLD TIVERTON ROAD
OS REF. 292828 , 093346

FIGURE No:
ENV5807/025



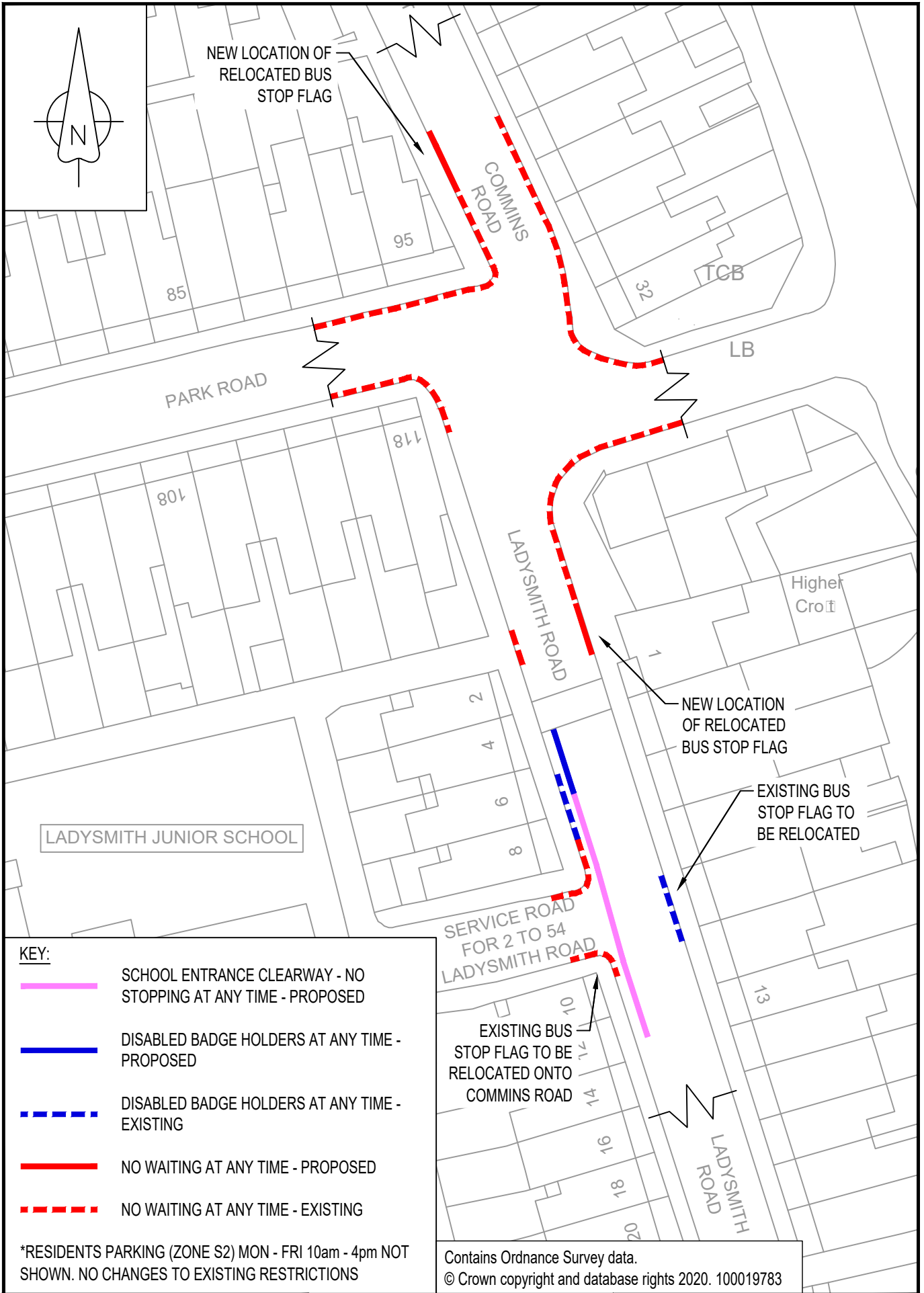
Contains Ordnance Survey data.
© Crown copyright and database rights 2020. 100019783

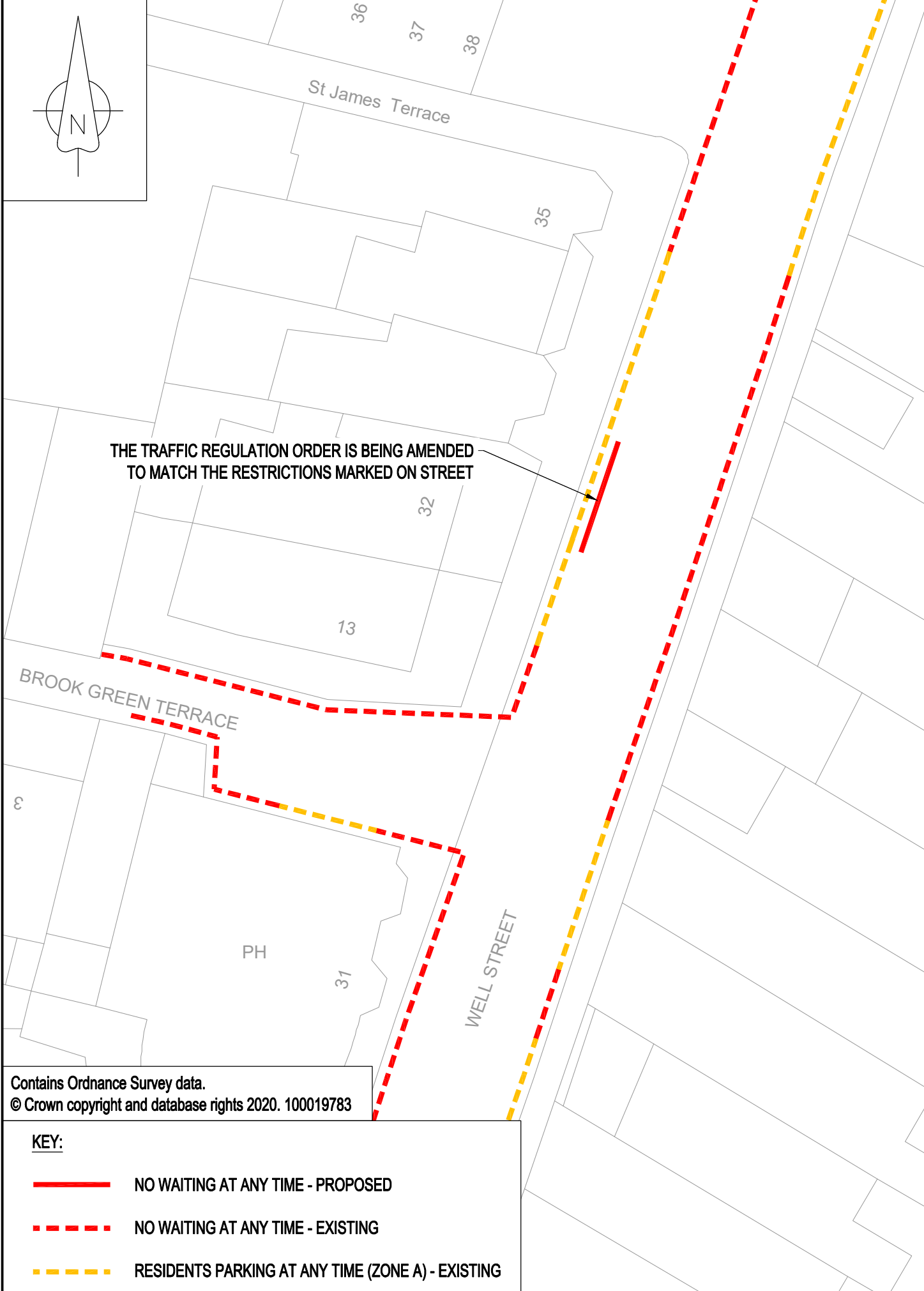
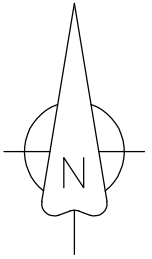
KEY:
 NO WAITING AT ANY TIME - PROPOSED



TITLE:
**EXETER HATOC SCHEMES
EXETER, PAMELA ROAD
OS REF. 293871 , 093313**

FIGURE No:
ENV5807/026





THE TRAFFIC REGULATION ORDER IS BEING AMENDED TO MATCH THE RESTRICTIONS MARKED ON STREET

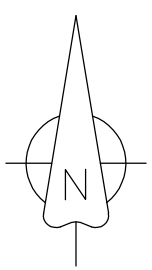
Contains Ordnance Survey data.
© Crown copyright and database rights 2020. 100019783

- KEY:**
- NO WAITING AT ANY TIME - PROPOSED
 - NO WAITING AT ANY TIME - EXISTING
 - RESIDENTS PARKING AT ANY TIME (ZONE A) - EXISTING



TITLE: EXETER HATOC SCHEMES
EXETER, WELL STREET
OS REF. 292629 , 093364

FIGURE No: ENV5807/028



142

154

PINHOE ROAD

107

111

WYKES ROAD

NO WAITING AT ANY TIME TO BE REVOKED

Contains Ordnance Survey data.
© Crown copyright and database rights 2020. 100019783

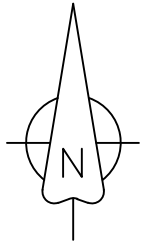
KEY:

--- NO WAITING AT ANY TIME - EXISTING





TITLE:
EXETER HATOC SCHEMES
EXETER, WYKES ROAD
OS REF. 293706 , 093411

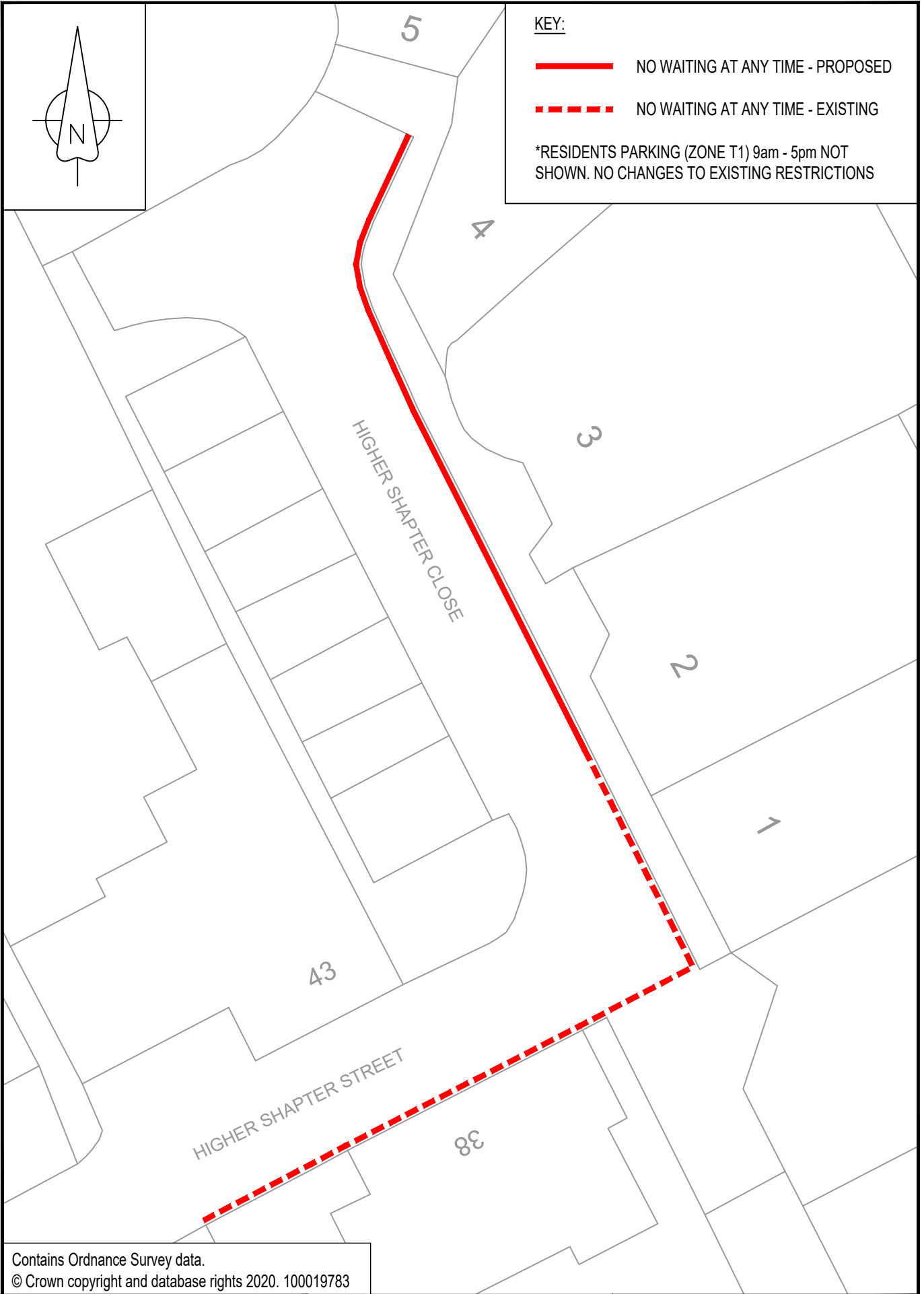
FIGURE No:
ENV5807/029



KEY:

-  NO WAITING AT ANY TIME - PROPOSED
-  NO WAITING AT ANY TIME - EXISTING

*RESIDENTS PARKING (ZONE T1) 9am - 5pm NOT SHOWN. NO CHANGES TO EXISTING RESTRICTIONS

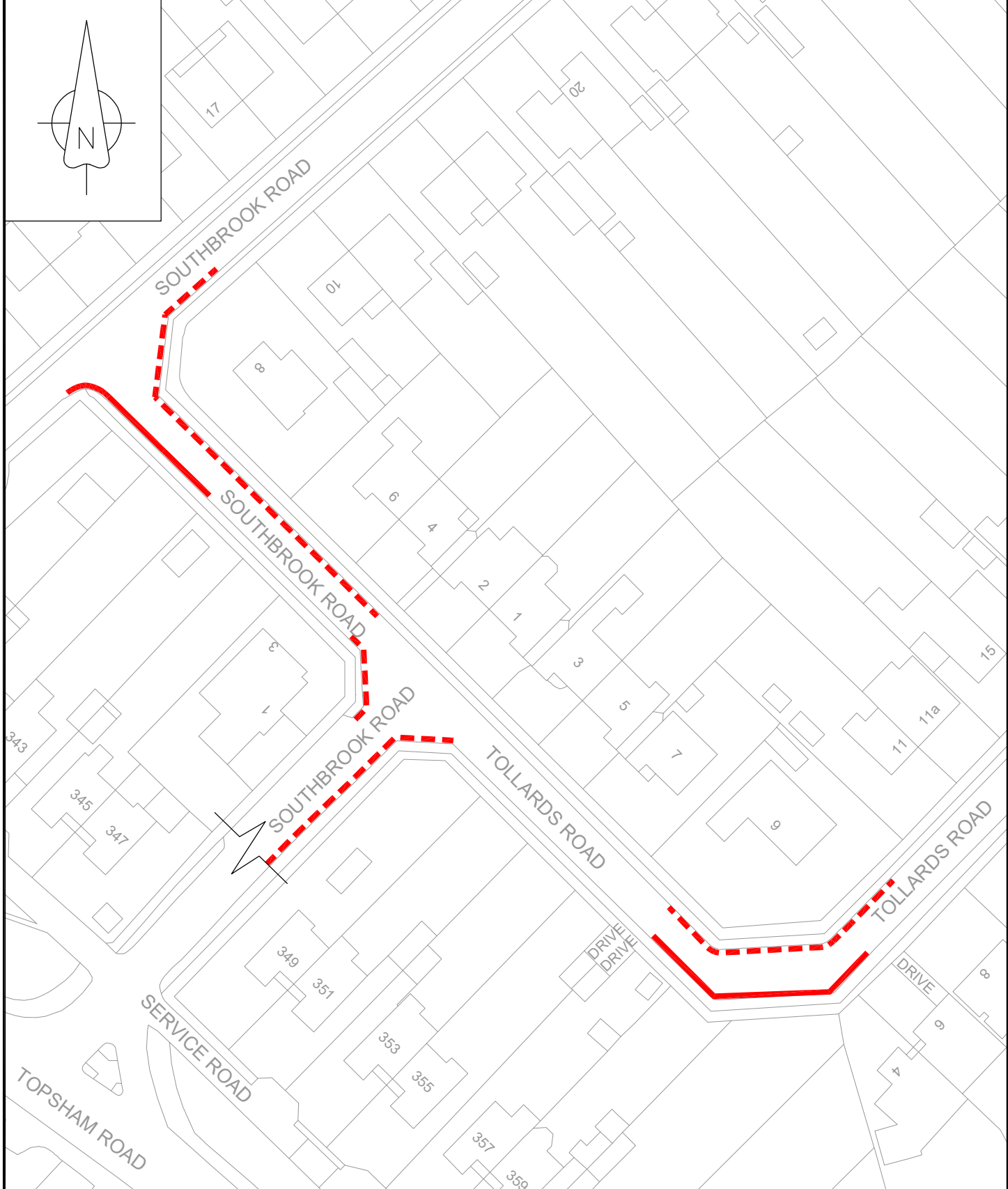
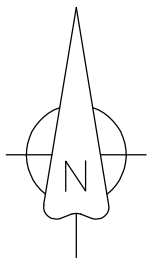


Contains Ordnance Survey data.
© Crown copyright and database rights 2020. 100019783



TITLE:
EXETER HATOC SCHEMES
EXETER, HIGHER SHAPTER CLOSE
OS REF. 296841 , 087767

FIGURE No:
ENV5807/030



Contains Ordnance Survey data.
© Crown copyright and database rights 2020. 100019783

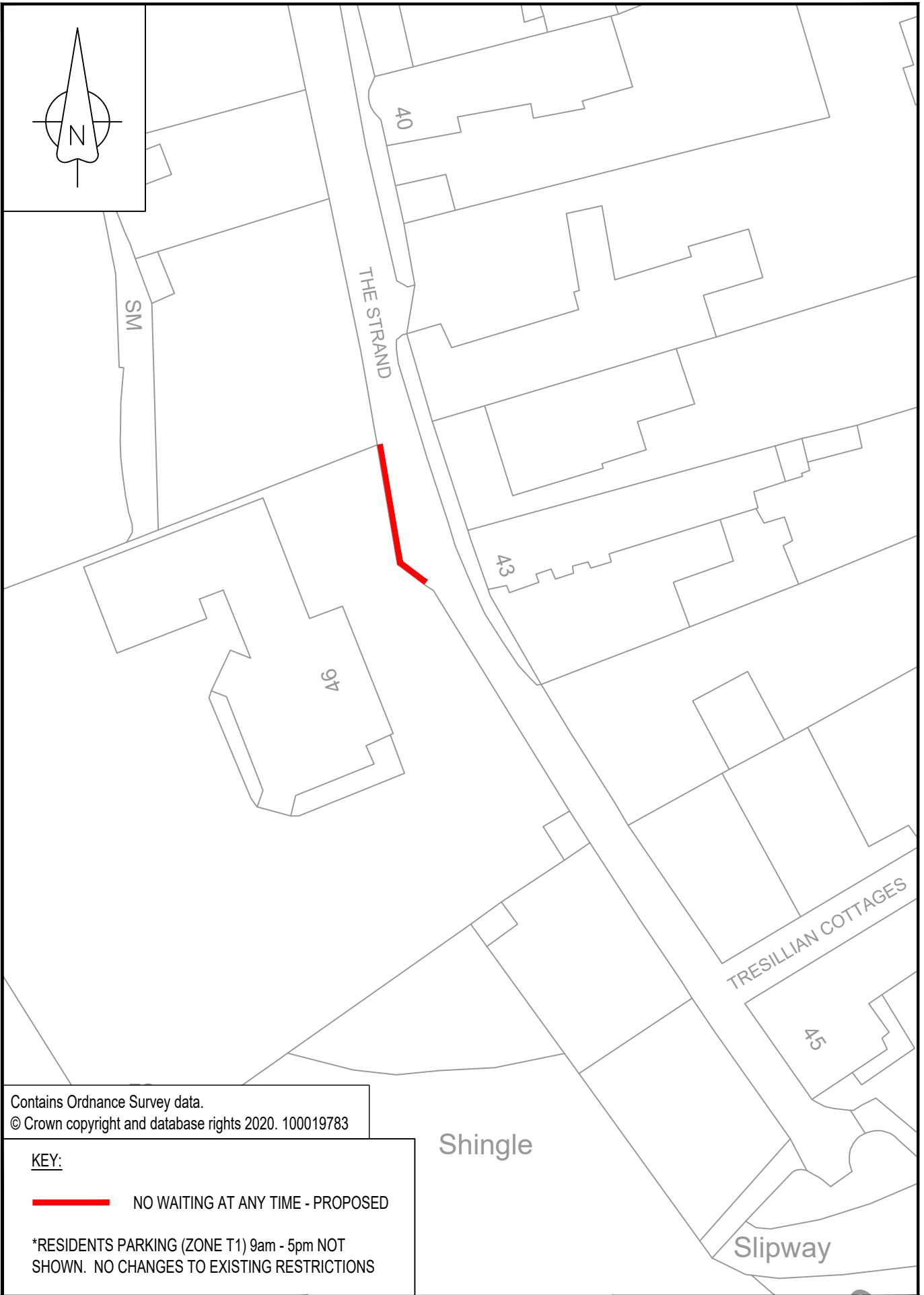
KEY:

- NO WAITING AT ANY TIME - PROPOSED
- NO WAITING AT ANY TIME - EXISTING



TITLE: **EXETER HATOC SCHEMES
EXETER, SOUTHBROOK ROAD
AND TOLLARDS ROAD
OS REF. 294340 , 090457**

FIGURE No: **ENV5807/031**



Contains Ordnance Survey data.
© Crown copyright and database rights 2020. 100019783

KEY:

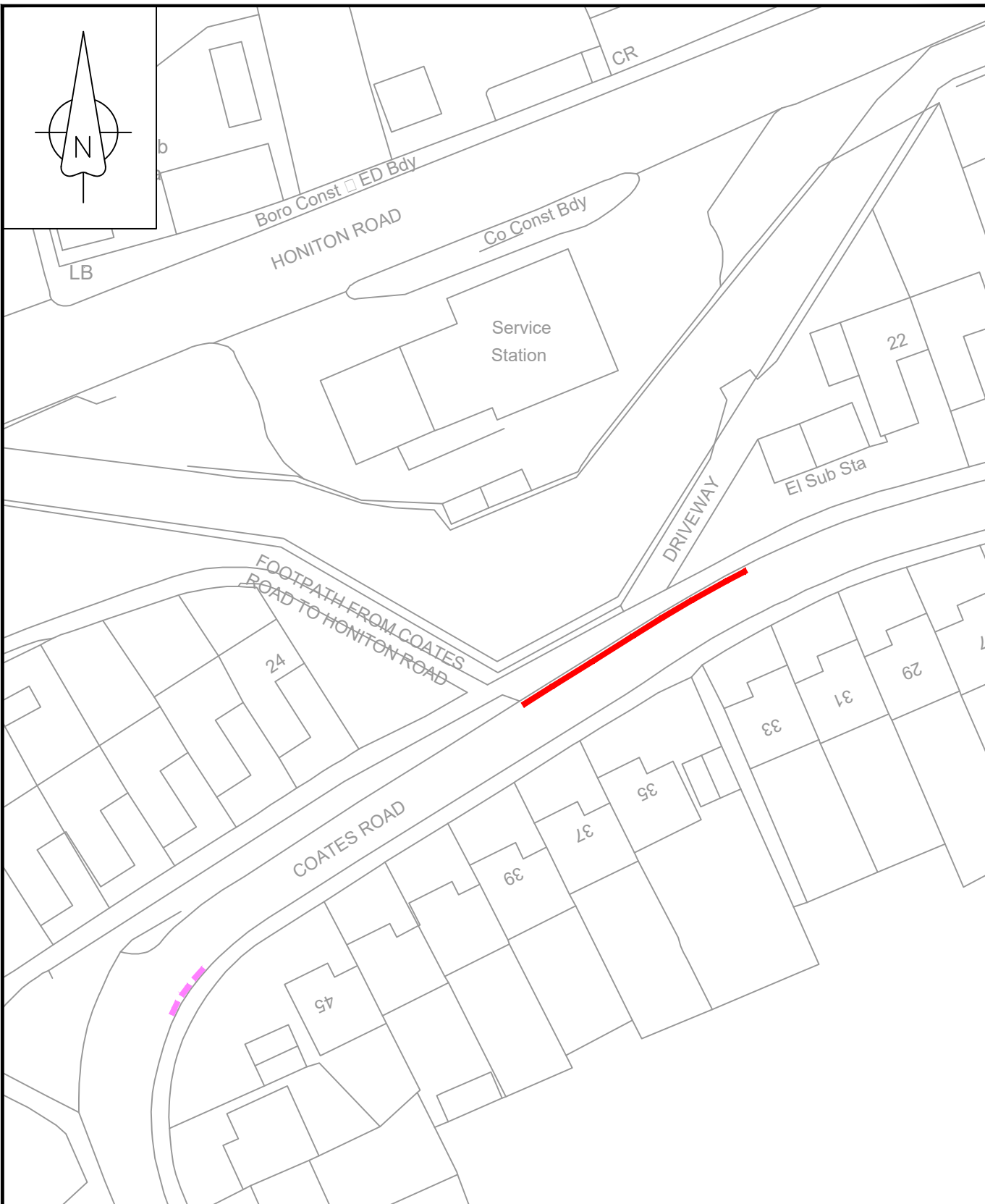
 NO WAITING AT ANY TIME - PROPOSED

*RESIDENTS PARKING (ZONE T1) 9am - 5pm NOT SHOWN. NO CHANGES TO EXISTING RESTRICTIONS





TITLE: EXETER HATOC SCHEMES
EXETER, THE STRAND
TOPSHAM
OS REF. 296794 , 087465

FIGURE No: ENV5807/032



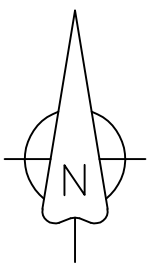
Contains Ordnance Survey data.
© Crown copyright and database rights 2020. 100019783

KEY:	
	NO WAITING AT ANY TIME - PROPOSED
	ADVISORY DISABLED BAY - EXISTING



TITLE:
EXETER HATOC SCHEMES
EXETER, COATES ROAD
OS REF. 294922 , 092209

FIGURE No:
ENV5807/033



Capitol Court

MOOR LANE



ESS

KINGFISHER WAY

BITTERN ROAD

Contains Ordnance Survey data.
© Crown copyright and database rights 2020. 100019783

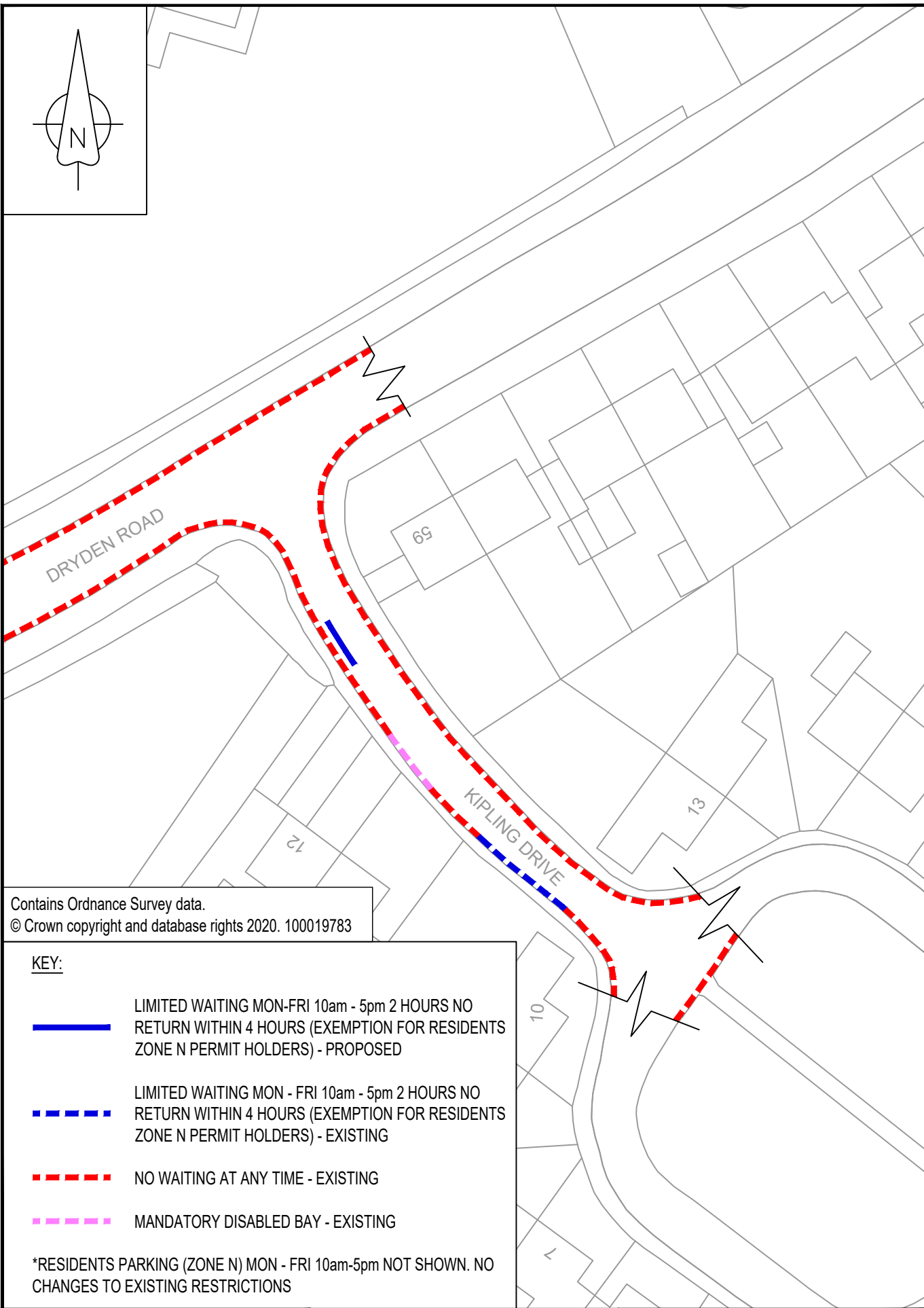
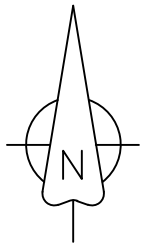
KEY:

-  NO WAITING AT ANY TIME - PROPOSED
-  NO WAITING AT ANY TIME - EXISTING







TITLE:
EXETER HATOC SCHEMES
EXETER, KINGFISHER WAY
OS REF. 296482 , 092436

FIGURE No:
ENV5807/035



Contains Ordnance Survey data.
© Crown copyright and database rights 2020. 100019783

KEY:

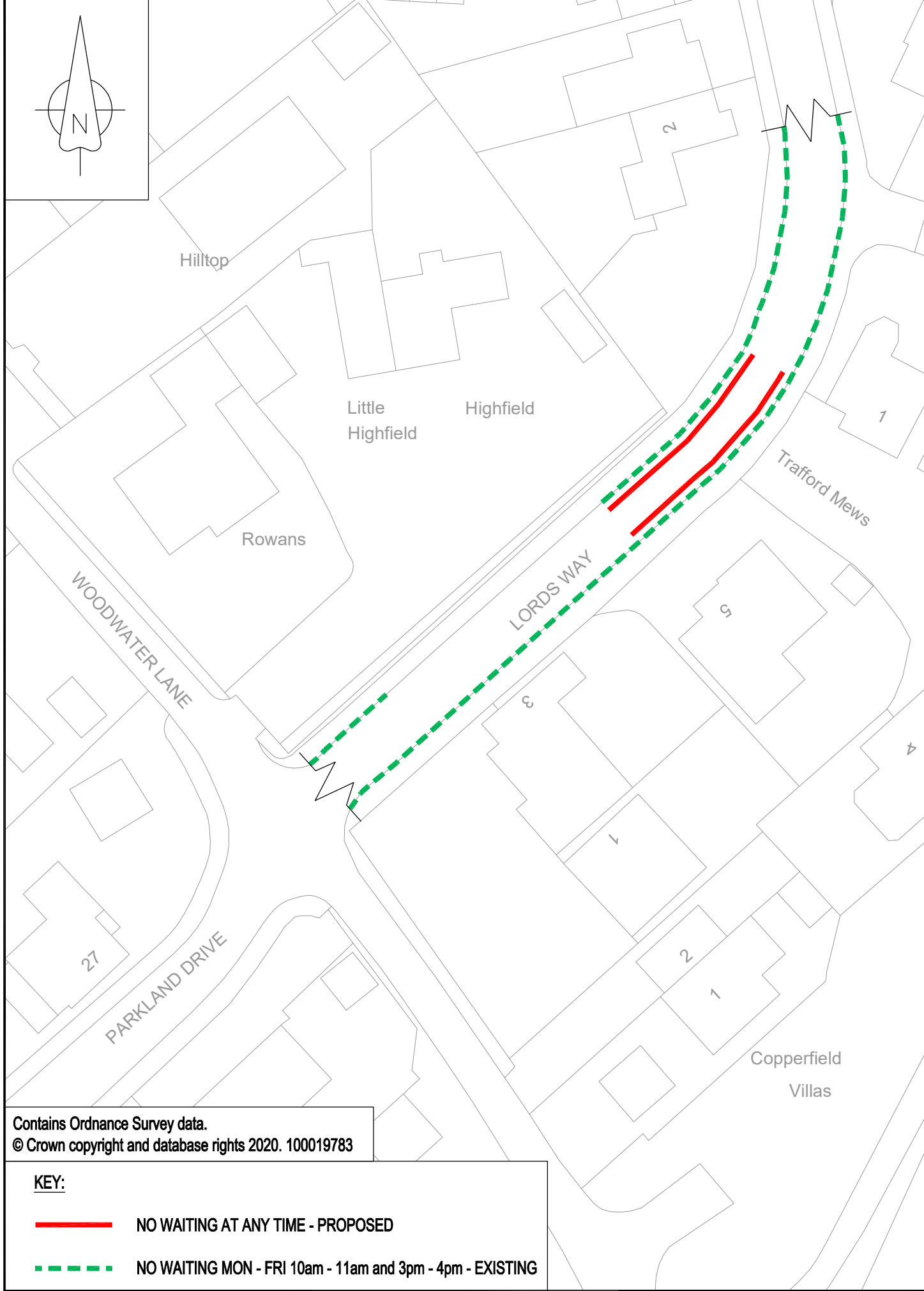
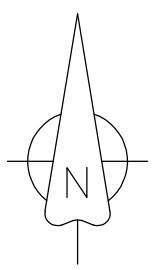
-  LIMITED WAITING MON-FRI 10am - 5pm 2 HOURS NO RETURN WITHIN 4 HOURS (EXEMPTION FOR RESIDENTS ZONE N PERMIT HOLDERS) - PROPOSED
-  LIMITED WAITING MON - FRI 10am - 5pm 2 HOURS NO RETURN WITHIN 4 HOURS (EXEMPTION FOR RESIDENTS ZONE N PERMIT HOLDERS) - EXISTING
-  NO WAITING AT ANY TIME - EXISTING
-  MANDATORY DISABLED BAY - EXISTING

*RESIDENTS PARKING (ZONE N) MON - FRI 10am-5pm NOT SHOWN. NO CHANGES TO EXISTING RESTRICTIONS





TITLE:
EXETER HATOC SCHEMES
EXETER, KIPLING DRIVE
OS REF. 293937 , 091561

FIGURE No:
ENV5807/036



Contains Ordnance Survey data.
© Crown copyright and database rights 2020. 100019783

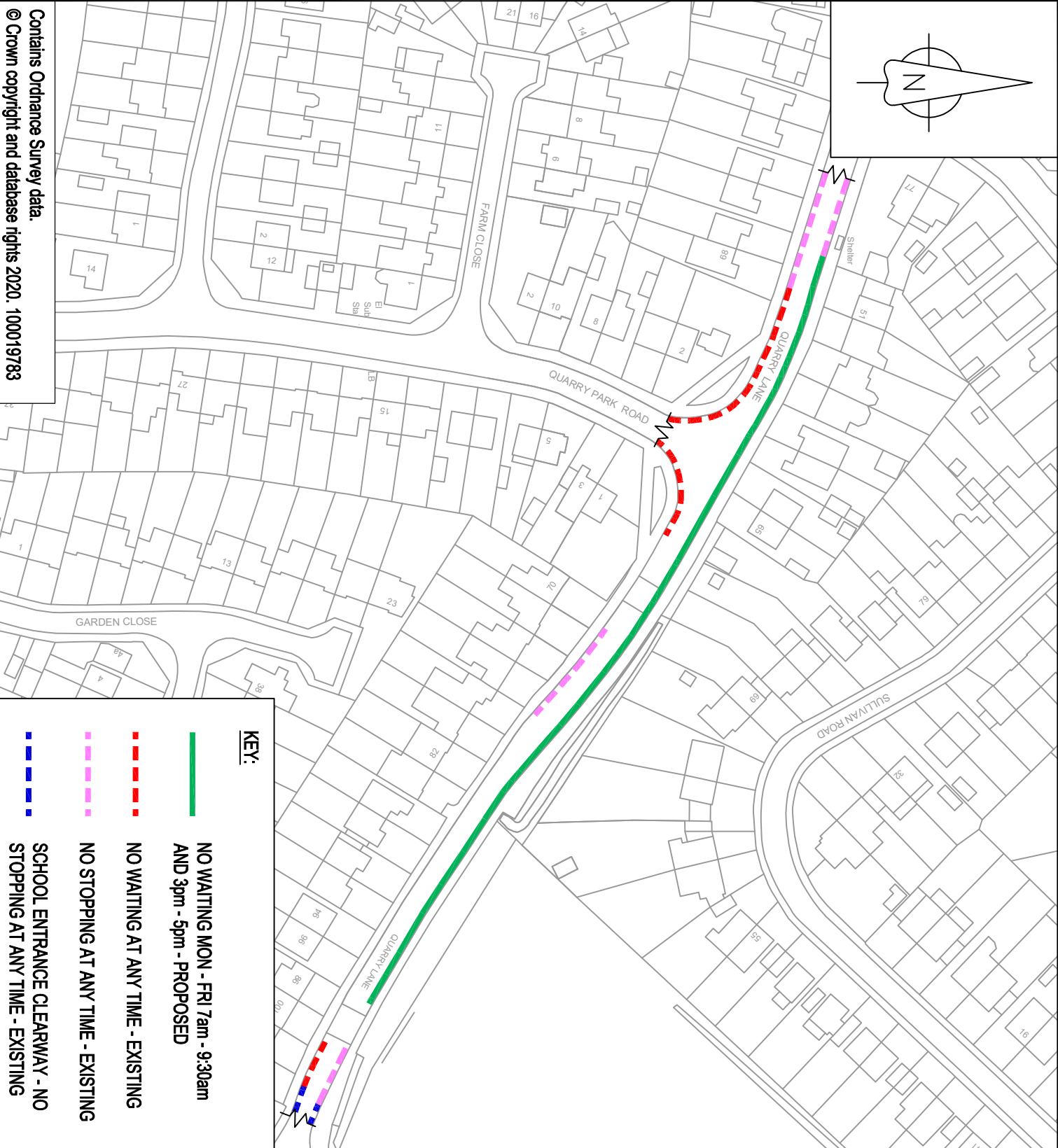
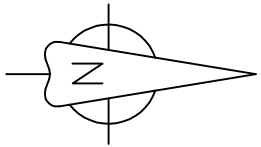
KEY:

-  NO WAITING AT ANY TIME - PROPOSED
-  NO WAITING MON - FRI 10am - 11am and 3pm - 4pm - EXISTING







TITLE:
**EXETER HATOC SCHEMES
EXETER, LORDS WAY
OS REF. 295323 , 091426**

FIGURE No:
ENV5807/037



Contains Ordnance Survey data.
© Crown copyright and database rights 2020. 100019783

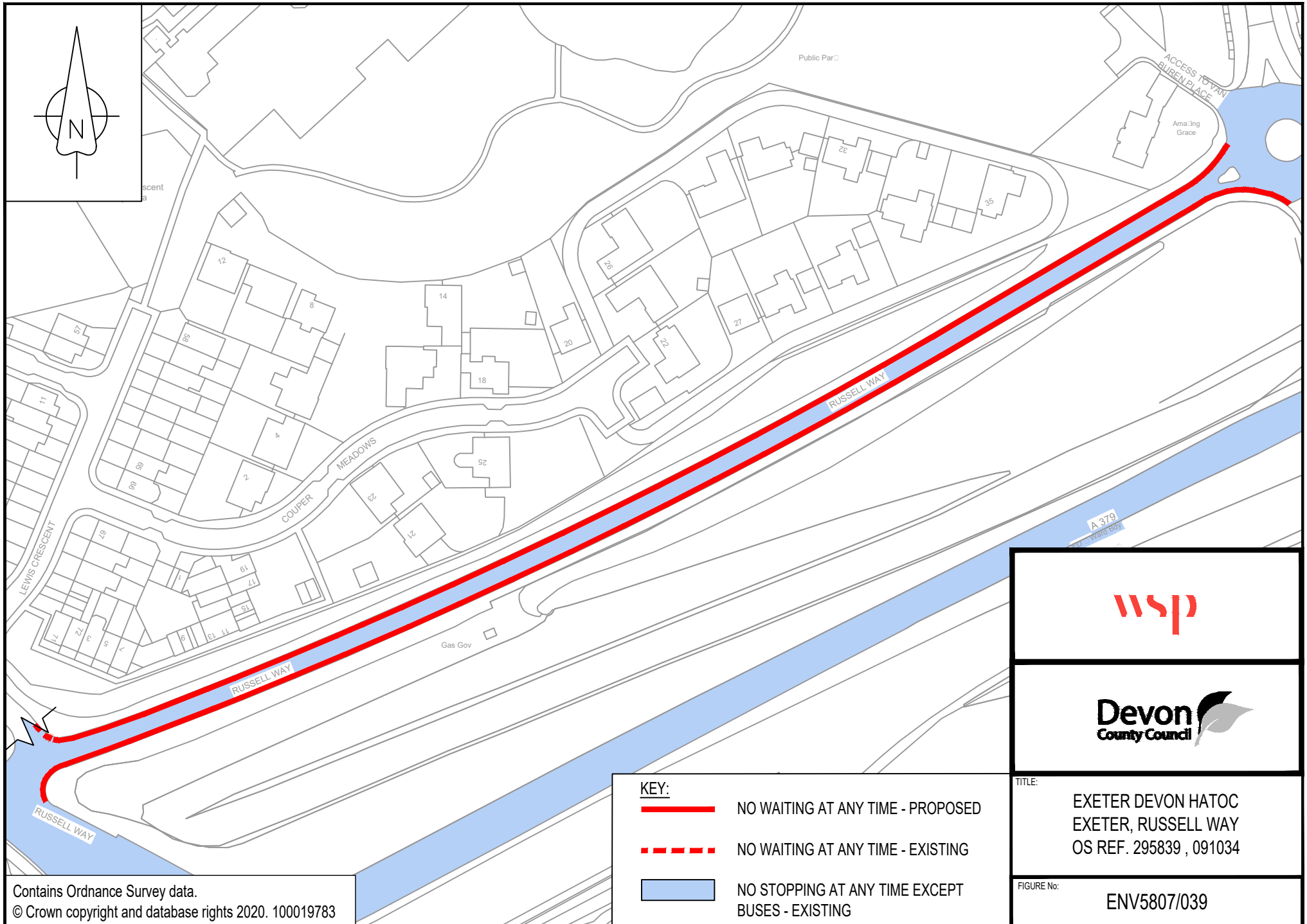
KEY:

-  NO WAITING MON - FRI 7am - 9:30am
AND 3pm - 5pm - PROPOSED
-  NO WAITING AT ANY TIME - EXISTING
-  NO STOPPING AT ANY TIME - EXISTING
-  SCHOOL ENTRANCE CLEARWAY - NO STOPPING AT ANY TIME - EXISTING






TITLE:
EXETER DEVON HATOC
EXETER, QUARRY LANE
OS REF. 295163 , 092012

FIGURE No:
ENV/5807/038

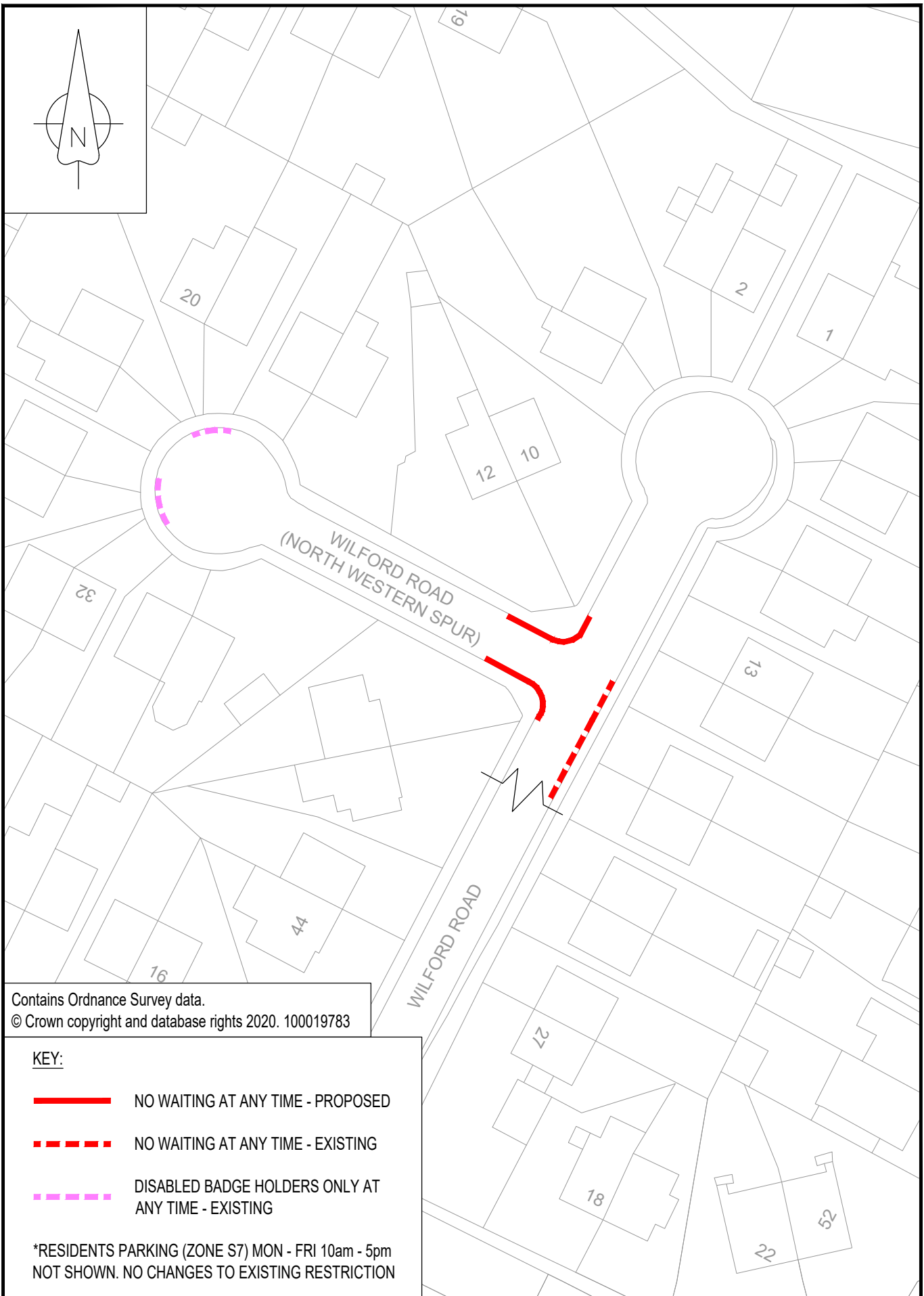
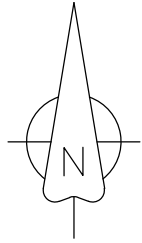


TITLE:
 EXETER DEVON HATOC
 EXETER, RUSSELL WAY
 OS REF. 295839 , 091034

FIGURE No:
 ENV5807/039




KEY:	
	NO WAITING AT ANY TIME - PROPOSED
	NO WAITING AT ANY TIME - EXISTING
	NO STOPPING AT ANY TIME EXCEPT BUSES - EXISTING

Contains Ordnance Survey data.
 © Crown copyright and database rights 2020. 100019783



Contains Ordnance Survey data.
© Crown copyright and database rights 2020. 100019783

KEY:

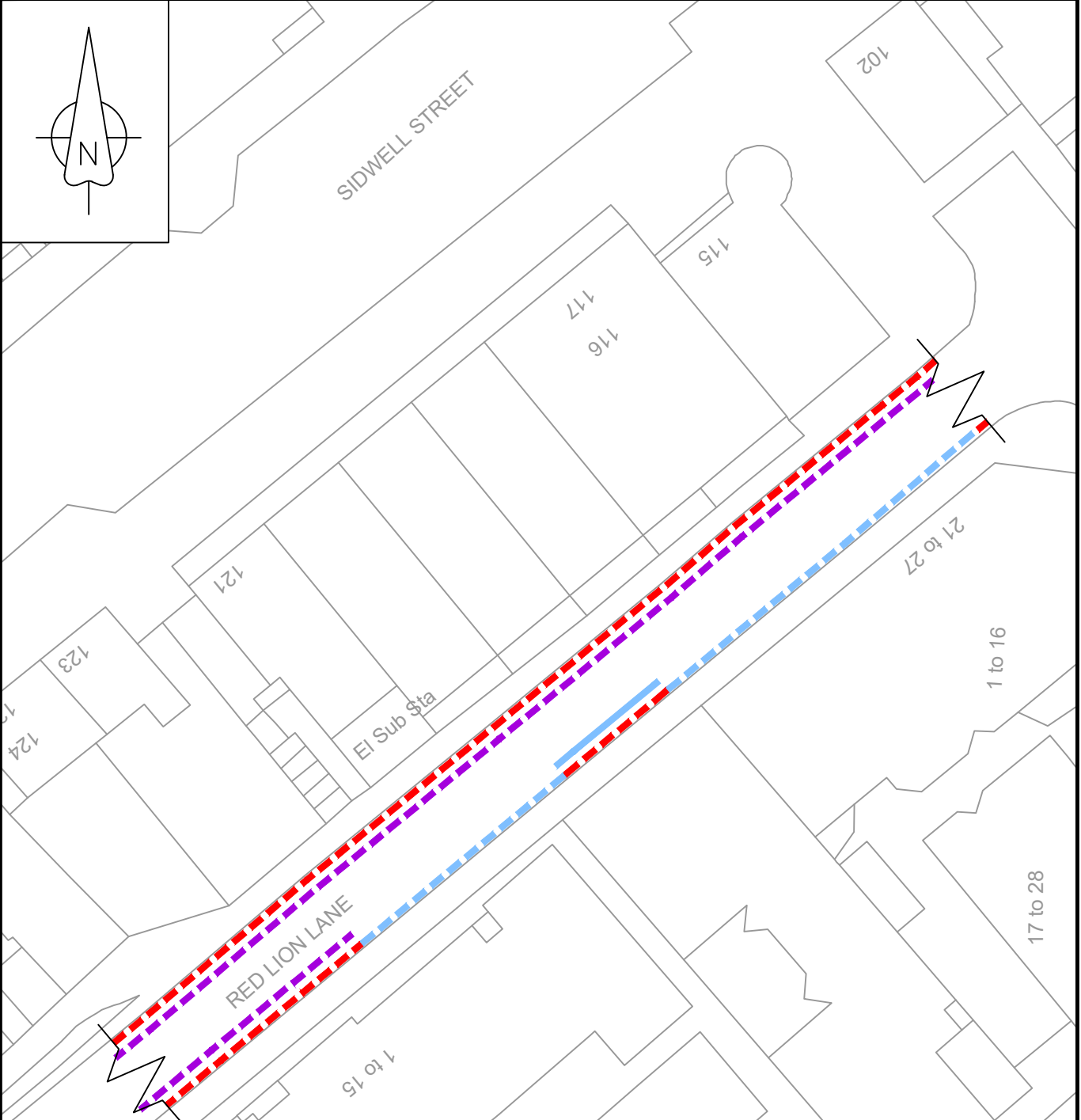
-  NO WAITING AT ANY TIME - PROPOSED
-  NO WAITING AT ANY TIME - EXISTING
-  DISABLED BADGE HOLDERS ONLY AT ANY TIME - EXISTING

*RESIDENTS PARKING (ZONE S7) MON - FRI 10am - 5pm
NOT SHOWN. NO CHANGES TO EXISTING RESTRICTION



TITLE:
EXETER HATOC SCHEMES
EXETER, WILFORD ROAD
OS REF. 294616 , 092059

FIGURE No:
ENV5807/040



NOT TO SCALE
 Contains Ordnance Survey data.
 © Crown copyright and database rights 2020. 100019783

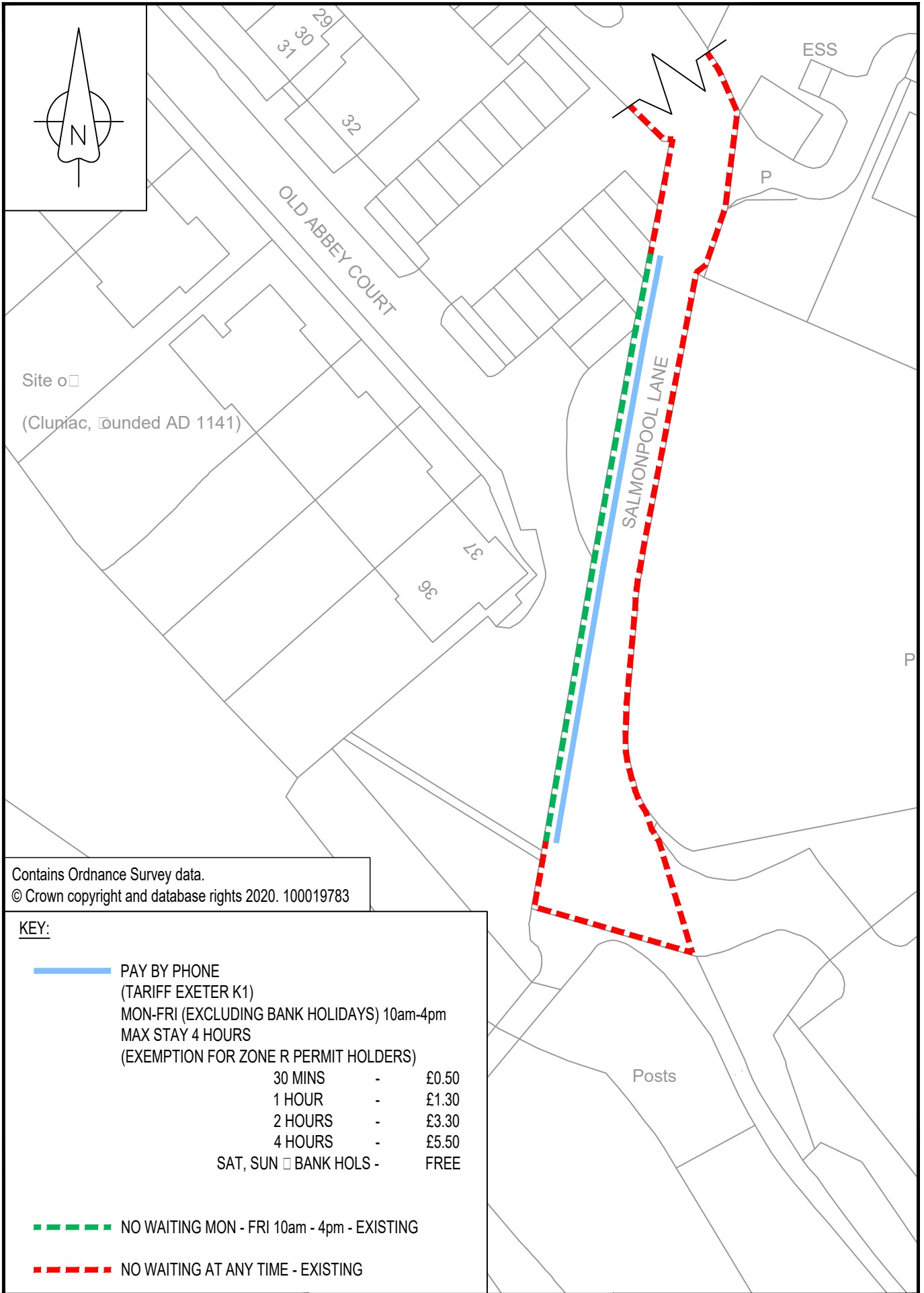
KEY:

	PAY <input type="checkbox"/> DISPLAY (TARIFF EXETER B) MON - SAT 8am - 6pm AND SUN <input type="checkbox"/> BANK HOLS 11am - 5pm MAX STAY 2 HOURS - PROPOSED
	PAY <input type="checkbox"/> DISPLAY (TARIFF EXETER B) MON - SAT 8am - 6pm AND SUN <input type="checkbox"/> BANK HOLS 11am - 5pm MAX STAY 2 HOURS - EXISTING
	NO WAITING AT ANY TIME - EXISTING
	NO LOADING AT 8am - 6pm - EXISTING



TITLE:
 EXETER HATOC SCHEMES
 EXETER, RED LION LANE
 OS REF. 292685 , 093143

FIGURE No:
 ENV5807/041



Site o□
(Cluniac, founded AD 1141)

Contains Ordnance Survey data.
© Crown copyright and database rights 2020. 100019783

KEY:

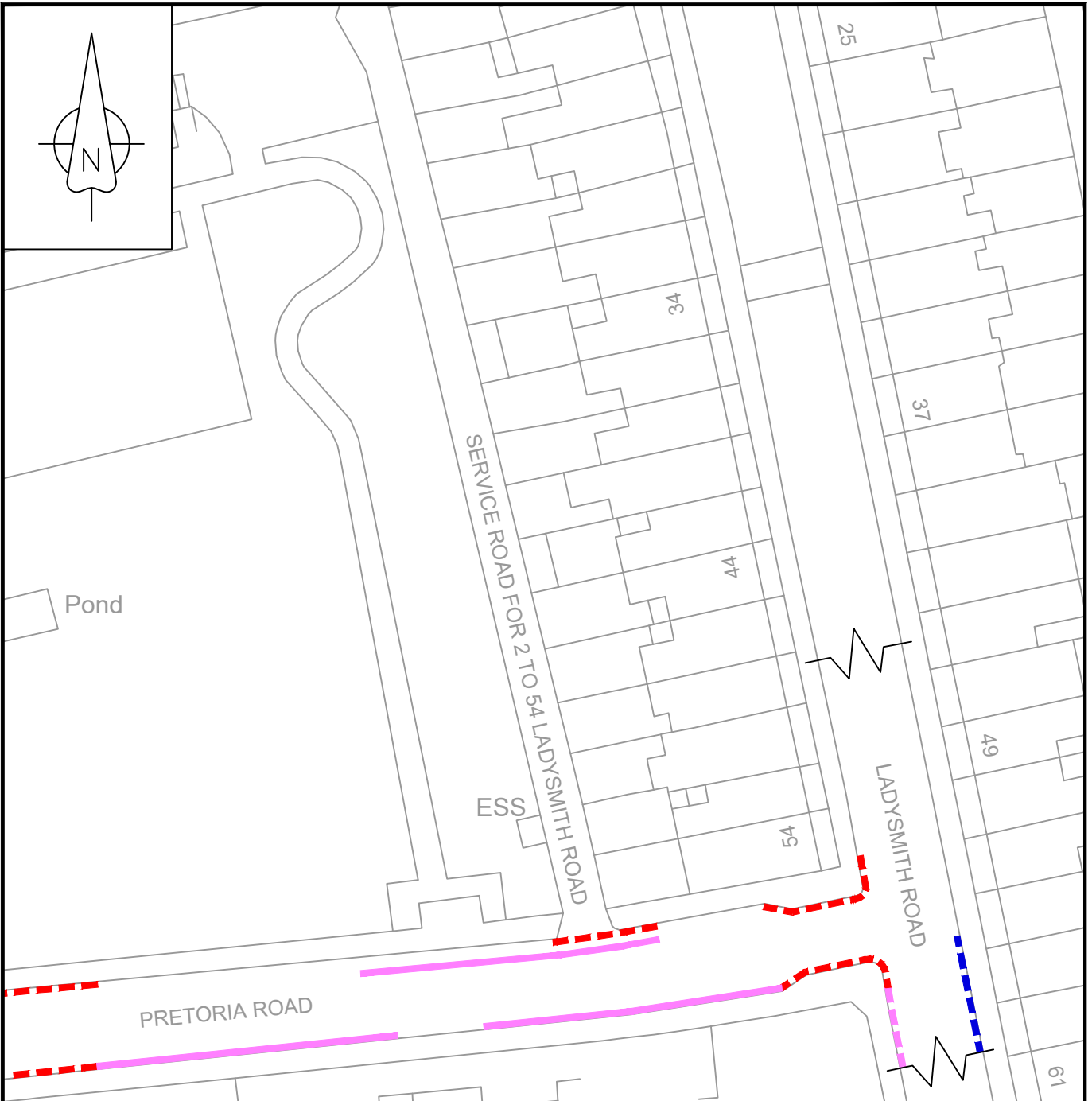
- PAY BY PHONE
(TARIFF EXETER K1)
MON-FRI (EXCLUDING BANK HOLIDAYS) 10am-4pm
MAX STAY 4 HOURS
(EXEMPTION FOR ZONE R PERMIT HOLDERS)
- - - NO WAITING MON - FRI 10am - 4pm - EXISTING
- - - NO WAITING AT ANY TIME - EXISTING

30 MINS	-	£0.50
1 HOUR	-	£1.30
2 HOURS	-	£3.30
4 HOURS	-	£5.50
SAT, SUN □ BANK HOLS	-	FREE







TITLE:
EXETER HATOC SCHEMES
EXETER, SALMONPOOL LANE
OS REF. 293116 , 090956

FIGURE No:
ENV5807/042



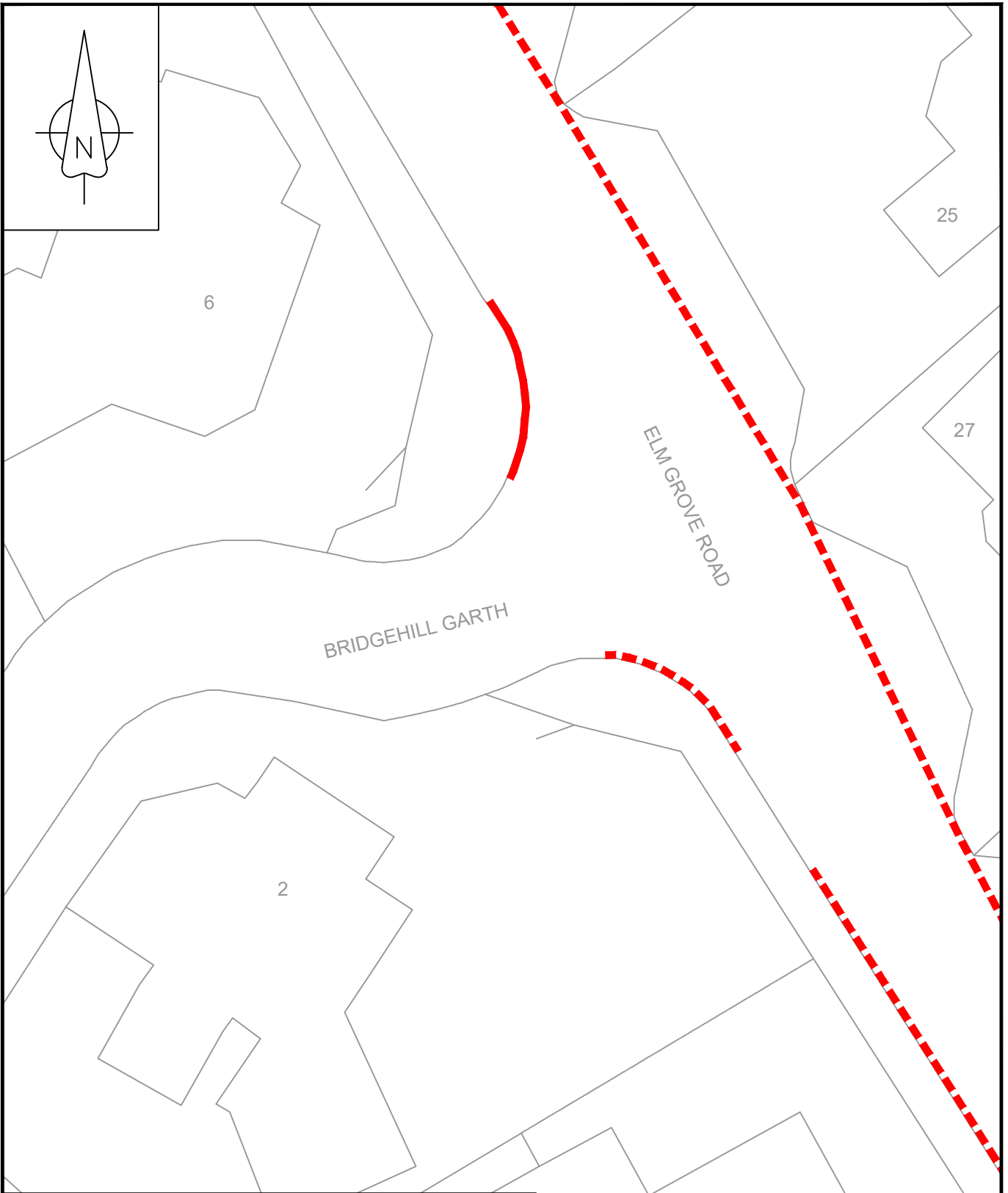
KEY:

-  SCHOOL ENTRANCE CLEARWAY - NO STOPPING AT ANY TIME - PROPOSED
-  SCHOOL ENTRANCE CLEARWAY - NO STOPPING AT ANY TIME - EXISTING
-  NO WAITING AT ANY TIME - EXISTING
-  LIMITED WAITING MON - FRI 10am - 4pm 2 HOURS NO RETURN WITHIN 4 HOURS (EXEMPTION FOR RESIDENTS ZONE S2 PERMIT HOLDERS) - EXISTING



*RESIDENTS PARKING (ZONE S2) MON - FRI 10am - 4pm NOT SHOWN.
NO CHANGES TO EXISTING RESTRICTIONS

LADYSMITH
INFANT
SCHOOL

Contains Ordnance Survey data.
© Crown copyright and database rights 2020. 100019783



KEY:

-  NO WAITING AT ANY TIME - PROPOSED
-  NO WAITING AT ANY TIME - EXISTING

*RESIDENTS PARKING (ZONE T1) 9am - 5pm NOT SHOWN. NO CHANGES TO EXISTING RESTRICTIONS

Contains Ordnance Survey data.
© Crown copyright and database rights 2020. 100019783



TITLE:
EXETER HATOC SCHEMES
EXETER, BRIDGEHILL GARTH
OS REF. 296937 , 088149

FIGURE No:
ENV5807/044